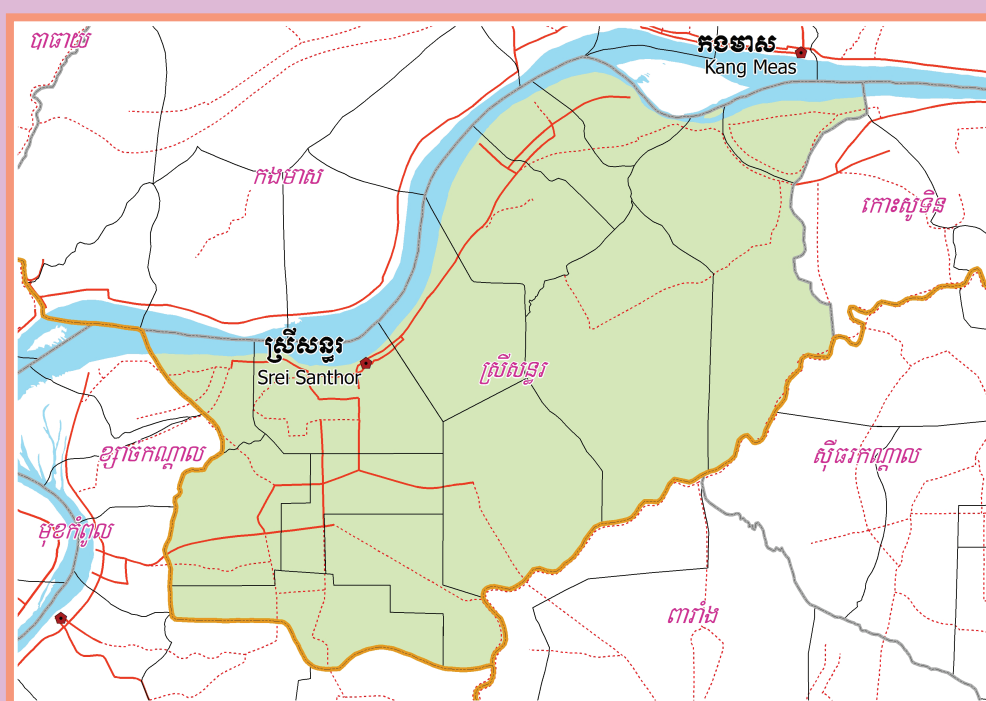


**KINGDOM OF CAMBODIA**  
**Nation Religion King**



**National Committee for Sub-National  
Democratic Development (NCDD)**



**SREI SANTHOR DISTRICT DATA BOOK 2009**

**District Code Nr: 314**  
**Kampong Cham Province**

**October 2009**



# **Srei Santhor District Data Book 2009**

District Code Nr: 314

**Kampong Cham Province**



# Table of Contents

List of Abbreviations .....	i
Glossary.....	ii
Preface .....	vi
Introduction .....	vii
SECTION A: GEOGRAPHY .....	1
1 Administration and Infrastructure.....	3
2 Land Use and Natural Resources.....	5
3 Geography .....	7
3.1 Land Area .....	7
3.2 Distances between Offices .....	7
SECTION B: DISTRICT PROFILE .....	9
1 General Information .....	11
1.1 Population of the District.....	11
1.2 Occupations .....	12
1.3 Property .....	14
2 Infrastructure and Economy.....	16
2.1 Roads in meters over 3 years.....	16
2.2 Sewerage Pipes in meters over 3 years.....	16
2.3 Drainage and Bridges .....	16
2.4 Services in the District .....	16
2.5 Agriculture.....	17
3 Social Aspects .....	28
3.1 Education .....	28
3.2 Health.....	34
3.3 Water and Sanitation .....	36
3.4 Vulnerable groups.....	41
3.5 Migration .....	43
4 Natural Resources and Environment (NRE).....	44
4.1 Families involved with NRE issues over 3 years .....	44
4.2 Percentage of Families involved with Natural Resource issues, by Commune, for 2008 .....	45
4.3 Percentage Houses with access to Garbage collection and Families affected by environmental Pollution, by Commune, for 2008 .....	45
4.4 Percentage Families using chemical Fertilizer and chemical Pesticides, by Commune, for 2008 ..	45
5 Administration and Security .....	46

5.1	Birth Registration across 3 years.....	46
5.2	Number of unregistered Infants born in 2008, by Commune .....	46
5.3	Registered criminal Cases over 3 years .....	46
5.4	Registered criminal Cases per 10,000 people, by Commune, for 2008.....	46
5.5	Number of registered Land Disputes, by Commune, in 2008 .....	46
6	Gender .....	47
6.1	Registered Domestic Violence over 3 years.....	47
6.2	Percentage of registered cases of Families experiencing domestic Violence, by Commune, in 2008 .....	47
6.3	Women's involvement over 3 years.....	47
6.4	Percentage of Female Participants in Civil Society and of 18-60 year women with uncertain Jobs, by Commune, in 2008 .....	48
6.5	Female-headed Households over 3 years.....	48
6.6	Percentage female-headed Households and with Children of less than 5 years old, by Commune, in 2008 .....	48
7	Indigenous People in the District .....	49
7.1	Ethnic Minorities in the District over 3 years.....	49
7.2	Other Minorities in the District over 3 years.....	49
	SECTION C: PLANS AND PROJECTS .....	51
8	Priorities and Plans .....	53
8.1	Priorities of Commune Councils for 2009 in the District by Sector .....	53
8.2	Temporary Agreements by Commune, for 2009 .....	64
8.3	Outputs, estimated and actual costs of C/S Fund Projects between 2005 and 2008, by Commune .....	85
8.4	Total Expenditure on C/S Fund Projects by sector and commune between 2005 and 2008.....	87
8.5	Actual 2009 C/S Fund projects by Commune .....	88
9	District level Projects from 2006 to 2009 .....	89
9.1	District Initiative Infrastructure Projects from 2006 to 2009 .....	89
9.2	District Initiative Service Projects from 2006 to 2009 .....	90
9.3	Inter Commune Council Projects in 2008 and 2009 .....	91
9.4	Other Projects in 2008 and 2009 .....	93
	SECTION D: SERVICES AND ORGANIZATIONS .....	95
10	Infrastructure.....	97
10.1	Length of and Expenditure on Roads in 2008, by District .....	97
10.2	Scale of and Expenditure on Irrigation in 2008, by District.....	98
10.3	Power Supply in 2008, by District .....	99
11	Health Facilities.....	100

11.1 Health Facilities in the Province, by Operational District.....	100
11.2 Health Facilities and Staff in the province, by Operational District.....	101
11.3 Deliveries in 2007 in the Province, by Operational District.....	106
12 Education .....	107
12.1 Schools, Classes, Students, Staff, for for all levels, for 2007/2008 by District.....	107
12.2 Characteristics of Schools and School Principals for 2007/2008 by Commune .....	108
12.3 Enrolment by Level of Education, 2006/2007 by Commune .....	108
12.4 Enrolment by Level of Education, 2007/2008 by Commune .....	109
12.5 Aspects of Enrolment for 2007/2008 by Commune.....	110
12.6 School Buildings for all schools in the District for 2007/2008, by Commune .....	110
12.7 Conditions of Classrooms and Existence of Separate School Office and Library, by Commune ....	111
12.8 Community Participation and Financing across all schools in the District for 2007/2008 by Commune .....	111
12.9 Percentage Student Flow Rates and Graduation by level 2006/2007, by Commune .....	112
13 Staff and Resources at the District .....	113
13.1 District Councilors elected in 2009 .....	113
13.2 Committees of the Council.....	113
13.3 Board of Governors.....	114
13.4 Offices under Sala Krong, Sala Srok and Sala Khan .....	114
13.5 Municipality/District/Khan line offices.....	114
13.6 Properties and Equipment of District Administration .....	115
13.7 Registered Revenue of the District Administration in 2008 .....	116
13.8 Services in the District .....	116
13.9 Civil Society Organizations active in the District.....	116
13.10 Private Sector Organizations.....	118
SECTION E: POVERTY DATA .....	121
14 Data on Poverty .....	123
14.1 Predicted Poverty Rates for 2009, by commune .....	123
14.2 Poverty data from survey.....	123





## List of Abbreviations

#	Number
AGR	Agriculture
BR	Birth Registration
C. Pilot	Piloted Commune
C/S	Commune / Sangkat
CBO	Community-Based Organization
CDB	Commune Database
CDPD	Commune Development and Planning Database
CIP	Commune Investment plan
CLTS	Community Led-Total Sanitation
Comm.	Commune
Com Cov	Commune Covered
CPA	Complementary Package of Activities
CPS	Community Preschool
CCWC	Commune Committees for Women and Children
DANIDA	Danish International Development Agency
DDLG	Democratic Development and Local Governance Project (EC-UNDP)
DFID	Department For International Development (UK)
DIP	District Initiative Project
DIS	District Information System
District PDRD	District Office of Rural Development
District WP	District Work Plan
DIW	District Integration Workshop
DoLA	Department of Local Administration
Dr	Doctor
DWRM	District Office of Water Resource and Meterology
ECD	Early Childhood education (part of PE)
EMIS	Education Management Information System
Event IC	Celebration of International Days
FDH	Former District Hospital
GTZ	German Society for Technical Cooperation (Gesellschaft für Technische Zusammenarbeit GmbH)
Ha	Hectare
HC	Health Center
HC (NB)	Health Center (no building)
HH	Headed Household
HSI	Intervention for Health
HP	Health Post
HW	Hand Washing
ICC	Inter Commune Council
IFAD	International Fund for Agricultural Development
IND	Industry
Inter-commune	Inter-Commune Project Management Committee or Inter-commune project
IO	International Organization
LASED	Land Allocation for Socio-Economic Development
LGCR	Local Governance for Children's Rights
M&E	Monitoring and Evaluation
MA	Medical Assistant
MoEYS	Ministry of Education, Youth and Sports
MoH	Ministry of Health

MoP	Ministry of Planning
MPA	Minimum Package of Activities
MW1	Primary Midwives
MW2	Secondary Midwives
n/a	Not available
NCD	National Contracts Database
NCDD	National Committee for Sub-National Democratic Development
NGO	Non-Governmental Organization
NRML	Natural Resources Management and Livelihood
NU1	Primary Nurse
NU2	Secondary Nurse
OD	Operational District
ODF	Open Defecation Free
Ope. Costs	Operational Costs
Others	Other Staff
PBW	Public Works
PDoEYS	Provincial Department of Education, Youth and Sport
PDRD	Provincial Department of Rural Development
PDWRM	Provincial Department of Water Resource and Meteorology
PE	Parenting Education
PHAST	Participatory Hygiene and Sanitation Transformation
PHD	Provincial Health Department
PID	Project Information Database
PMC	Project Management Committee
Pop 04-05	Population Covered 2004 or 2005
PSDD	Project to Support Democratic Development through Decentralization and Deconcentration
RRD	Rural Road Development
RH	Referral Hospital
RILGP	Rural Investment and Local Governance Project
RPRP	Rural Poverty Reduction Program
RuLIP	Rural Livelihoods Improvement Program
SIDA	Swedish International Development Cooperation Agency
SPPA	Senior Provincial Program Advisor
TBA	Traditional Birth Attendant
UNDP	United Nations Development Project
UNICEF	United Nations Children's Fund
Vil	Village
Vil Cov	Village Covered
VIL-HC	Distance from Village to Health Center
WASH	Water, Sanitation and Hygiene
WRM	Water Resource and Meteorology

## Glossary

**C/S Fund:** The Commune/Sangkat Fund is established and managed by the Government of Cambodia to provide financial support for development projects and administrative costs of Commune/Sangkat Councils. The amount is determined as a percentage of the National Budget (for 2009: 2.8% over the 2008 budget) and is expected to increase gradually over the years. The total 2009 budget under this fund is \$ 27,643,902 (of which \$ 19,272,170 is for Development Projects and \$ 8,371,731 for Administration). Under the Rural Investment and Local Governance Project the World Bank currently reimburses the costs of development projects if these meet the Bank's criteria.

**CDB:** the Commune Data Base is a national database, compiled by the Ministry of Planning, on the basis of detailed questionnaires, completed at village and commune level, which are then sent to the Departments of Planning for data entry. The most recent round of data collection took place at the end of 2008 (and is reflected in the District Data Books). Commune, District and Provincial Profiles can be generated from this database and should be available from provincial Departments of Planning.

**CDPD:** the Commune Development and Planning Database is a database maintained by Departments of Planning and Ministry of Planning, recording proposed activities as determined and prioritized by Commune and Sangkat Councils; the Temporary Agreements between these councils and supporting agencies, as decided at District Integration Workshops and details on projects that actually take place at commune, district and provincial levels.

**CIP:** The Commune Investment Plan is a rolling three-year plan, developed and decided by the Commune or Sangkat Council. It sets priorities and identifies the projects proposed for the years to come.

**Commune and Sangkat (C/S):** the Communes (in rural areas) and Sangkats (in urban areas) are the lowest and smallest units of local government. Councils are elected directly, once in five years, for the 1417 Communes and 204 Sangkats. In the C/S there are 14,119 villages, which have Village Chiefs, but don't constitute a formal level of local government.

**DIP:** the District Initiative Project is jointly supported by the MDLF (Multi-Donor Livelihood Facility (supporting the NRM&L Program)) and PSDD. In 2009 it covers 106 districts, 60% of the total in the country, with a budget of \$ 3.2 million. It is focused on capacity development in planning, democratic development, public competitive procurement, financial management and service delivery.

**DIS:** The District Information System is a national database maintained by NCDD, recording resources, staff, revenue, infrastructure and equipment available in the 193 Districts and Khans throughout the country. The last update took place in July 2009.

**District, Municipality and Khan** constitutes the third level of Government in Cambodia. There are 159 rural Districts, 26 Municipalities and 8 Khans of Phnom Penh Capital. They all have Councils which were, for the first time, elected in May 2009, by the Commune/Sangkat Councilors. These councils have a mandate for 5 years.

**DIW:** District Integration Workshops are held between July and October, to bring Commune/Sangkat Councils, looking for support for their projects, together with the governmental and non-governmental agencies that may provide support.

**ICC:** Inter Communes Council projects are executed in 10 provinces under the Democratic and Decentralized Local Governance Project (DDLG). This five year project (2006-2010) is executed by Ministry of Interior and funded by the European Commission and UNDP. The project focuses on improving dialogue partnership and accountability; create a network of Commune Councils at the provincial and national level and support and contribute to local area development for poverty reduction. The work under the ICC component supports investments and services formulated through inter-commune dialogue and planning.

**MEDiCAM:** A non-profit and non-partisan membership organization for NGOs active in Cambodia's health sector. It is the primary networking agency for health-related NGOs.

**NCDD:** the National Committee for sub-National Democratic Development is the inter-ministerial body charged with the implementation of the Organic Law (a key legislative document, adopted in 2008, outlining the envisaged decentralization). NCDD also channels substantial financial assistance by a number of Development Partners, to projects and programs at various levels. This amounted to over \$ 91 million in 2008. More information at: [www.ncdd.gov.kh](http://www.ncdd.gov.kh). This website also provides access to reports, manuals, legal documents, details on projects and more.

**OD:** the Operational Districts are the districts as defined and used by the Ministry of Health. These do not coincide with the 193 (Administrative) Districts and Khans, as used by all other RGC agencies. The Operational Districts are usually larger, and so there are 77 Operational Districts against 193 administrative Districts and Khans. However they do fit within the boundaries of administrative provinces.

**PID:** The Project Information Database is the database maintained by NCDD at national and sub national level, to follow all aspects of projects by Commune and Sangkat Councils, including the C/S Fund projects

### **Provincial Investment Fund (PIF)**

The Provincial Investment Fund is allocated to all Provinces and Municipalities according to a population based formula. Part of the fund is earmarked for support to planning activities of the Provincial / Municipal Department of Planning; and to gender mainstreaming activities of the Provincial Department of Women's Affairs. The remaining "un-earmarked PIF" is allocated by PRDC to sectoral technical departments against established criteria and in response to proposals with prioritisation taking into account: priorities formulated by the CS Councils and aggregated by District into District Priority Activities Matrices (DPAM); alignment with national planning and poverty alleviation criteria, complementarity with other planned activities; and performance of the Department concerned in implementation of activities in previous years. With this provisional allocation, the Department then programs activities through the District Integration Process. Finally, the agreed activities, plus support costs amounting to no more than 25% of the total, are included in a sub-contract signed between PRDC and the Department, pursuant to the overall PSDD contract signed between NCDD and PRDC. Total budget has been around \$ 2 million per year.

**Province:** the 23 Provinces and Phnom Penh Capital City represent the 2<sup>nd</sup> layer of government. They vary in size, from very small, like Kep (approx. 36,000 people) and Pailin (approx. 70,000 people), or large but with small populations, like Mondulkiri (over 60,000 people), and Ratanakiri (over 153,000) to densely populated and large, like Kampong Cham (over 1.7 million people) and Kandal (approx. 1.4 Million people).

**PSDD:** the Project to Support Democratic Development through Decentralization and Deconcentration is funded by DFID (UK), SIDA (Sweden) and UNDP and runs from 2006 till the end of 2010 (including a one year extension). Annual budgets range from \$ 11 million to over \$ 18 million. The project provides core technical support to NCDD and to the provinces, financial support to the C/S Fund, District Initiative, Provincial Investment Fund and capacity building support through training, studies and advisory services.

**RILGP:** The Rural Investment and Local Governance Project is a World Bank funded project that provides substantial support to C/S Fund projects and to developing the required infrastructure, policies, systems and skills. It started in 2003 with a Loan for \$ 22 million for 2003-2007 and was then extended with a Grant of \$ 36 million for the period of 2007-2010. Discussions about a possible RILGP 2 are taking place between RGC and the World Bank.

**RPRP:** the Rural Poverty Reduction Project is a seven year project from 2004 till 2010, funded by IFAD and UNDP and implemented through the Ministry of Agriculture, Forestry and Fishery, supported by the Ministry of Interior and facilitated by NCDD. The project is active in the provinces Prey Veng and Svay Rieng and focuses on 120,600 households below poverty line. The objective is poverty reduction with the active participation of the poor through improved livelihoods, Strengthened capacity, Sustainable farming systems and natural resource management, new and/or rehabilitated infrastructure development, increase accessibly to technology, services and markets for their economic and social development.

**RULIP:** the Rural Livelihoods Improvement Project is implemented by the Ministry of Agriculture Forestry and Fisheries (MAFF)' Project Support Unit- PSU, with the NCDD playing the role of cooperating agency. Funded by IFAD and UNDP, the project will run till 2014. The target group consists of poor households who have little or even no land, few livestock or other assets and often many dependents. The main goal of the project is to directly or indirectly improve the livelihood systems, food security and incomes of a total of 33,900 rural poor, ethnic minority and female headed households in targeted village of Kratie, Preah Vihear and Ratanakiri provinces in a sustainable manner.

**Seth Koma:** The UNICEF funded Seth Koma program focuses on measurable action for children and women. During 2006 -2010 it is implemented in six provinces. Government and UNICEF pursue a set of inter-related goals, addressing critical stages of the life cycle of the child: a) Mothers have safe pregnancies and deliveries and healthy newborns; b) best possible start in life of infant; c) Children enter schools at the right age of six years; d) Children are protected from exploitation, abuse, violence, discrimination and other risks; and e) Youth and adolescents acquire life skills, express their views, participate in the decisions.

## **Preface**

The Government of Cambodia attaches great importance to optimal use of scarce resources and to participatory planning and management at all levels. The Organic Law which was adopted in 2008 provides the legal context for further steps towards improving and decentralizing planning, management and monitoring, and towards greater accountability and transparency of institutions at sub-national levels.

The Government has established elected Councils at the sub-national levels, and we will progressively give them the responsibilities, together with the human and financial resources, to deliver a wide range of public services. They will be more democratic, more efficient, more transparent and accountable, better at addressing gender and other inequalities, and at fighting corruption. We recognize that development does not come from government alone; it needs the involvement of citizens, civil society and the private sector, and the new system will facilitate this.

A central element in this process is the availability of information on any aspect of development to all concerned parties. The newly elected Councillors at District and Khan level, line departments operating at these levels, but also NGOs, Development Partners, Commune Councillors and citizens throughout Cambodia need information on problems and requirements, resources and opportunities, services and agencies, plans and projects. They will need such information to better understand the present situation, set targets for the future, monitor progress, know what others are doing and to apply resources wisely and this is the reason the District Data books will be so valuable.

The District Data Books are a major step towards full transparency and towards informed planning and decision-making. They provide all available data at District, Khan, Commune and Sangkat level in easily accessible formats, in Khmer and English, through over 16,000 printed copies, CD-ROMs and the NCDD website.

This is the first time in Cambodia (and possibly in South East Asia) that such detailed information is made so widely available and NCDD should be commended for the hard work that has gone into this. We also thank the Ministry of Planning, which provided the detailed data of the Commune Data Base, the sectoral ministries and provincial authorities who contributed data and the Development Partners who provided financial support.

It is our sincere hope that the publication of the District Data Books will strengthen capacities, especially at district levels, for evidence-based development planning. We also hope that this information will deepen the understanding among Ministries, Provincial Authorities, Development Partners, NGOs and research agencies of the realities at commune and district levels.

We call upon all to use and distribute this information, complement or correct where appropriate and to contribute new data in the years to come.

**Sar KHENG**

Deputy Prime Minister, Minister of Interior and Chairman of NCDD

# Introduction

## Purpose

The purpose of the District Data Books is to bring together information on any aspect of life and development of Districts, Khans, Communes and Sangkat, together and make this widely available. The primary targets are the newly elected District Councilors, district level line departments, provincial agencies, Development Partners and NGOs operating at this level. They need detailed knowledge on current living conditions, natural resources, infrastructure, agriculture and other economic activities, current service levels, past and planned projects and available resources.

While much information exists on many of the above aspects, it is often hard to access that information and much is lost to reports, databases and statistics that are not widely shared. Data are often only available in one language and often out-of-date, and many reports cover only one sector or region.

We found that these problems are especially acute at the district level. Now that Districts are becoming a much more significant level of local government and development planning, there is an urgent need for wide-ranging data to be used for setting base-lines, planning and prioritizing, monitoring and learning.

## Approach

We have attempted to identify and compile all available statistics, reports, maps and other data at district and/or commune level. From this we have selected information that is available for all or most districts, reasonably reliable and up-to-date, sufficiently detailed and of possible interest to development planners, decision makers, agencies and citizens.

The major sources of the information in these District Data Books are:

- a) The Commune Data Base information over the years 2006 to 2009 (the most recent data were collected late last 2008), as compiled by the Ministry of Planning
- b) Detailed information directly collected from the Ministry of Health, the Ministry of Education, Youth and Sports and (for maps) the Ministry of Land Management, Urban Planning and Construction
- c) The Project Information Database (PID) at NCDD (up-to-date)
- d) The Commune Development and Planning Database (CDPD) (up to date)
- e) The District Information System (DIS) (updated per Mid 2009)
- f) Direct data collection at provincial and district level on private sector, irrigation, roads, and electricity, through provincial agencies
- g) Medical data collected from MEDiCAM
- h) The ID Poor Project – for poverty data on a number of provinces and districts
- i) NCDD's work on predictive poverty rates
- j) Specific projects for outputs, plans and budgets (Seth Koma, RILGP, RPRP and ICC)

## Limitations of the data

We are fully aware that the data we collected are not always complete, consistent or correct. While we have rejected information that was wrong or very incomplete, we decided not to aim for statistical and scientific perfection, but to include information that is useful, relevant

and comprehensive. We also accepted different sources for the same data as this may encourage discussion on the quality of the respective data.

We strongly encourage anyone who notes errors or incompleteness in these data to contact us and to share their data. We hope that the next round of producing such District Data Books can draw on wider sources and more complete data.

We encourage the District Administrations, who receive these data also in digital format, not only to use these for their planning and monitoring, but also to start correcting and updating these data and to share new data with NCDD for future use.

## Contents

The information in the following pages is organized in five sections:

- a) **Geographical data:** this section provides maps on infrastructure and administration and on land use and natural resources management. These maps are also provided in large format to all Districts and Khans.
- b) **District Profile:** this presents wide ranging data, covering 2006 – 2009, at district and commune level, extracted from the Commune Data Base, but edited for better understanding.
- c) **Plans and Projects:** this section presents development priorities determined by Commune and Sangkat Councils, Temporary Agreements, outputs and expenditure of major projects at Commune and District level over 2006 – 2008 and plans and budgets for 2009.
- d) **Services and Organizations:** this section provides details on key infrastructure (roads, electricity, irrigation systems) and services in health and education at district and commune level. It also provides an inventory of resources at the District Administration, NGOs operating in the district and private sector agencies active in the district.
- e) **Poverty Data:** this section provides predicted poverty rates for 2009 for all districts and communes and detailed poverty data compiled and processed by the ID Poor project for those that have been covered by this project.

## The future

It is our hope that this is the start of a longer-term process. We hope that a next edition of these District Data Books will offer more comprehensive, correct and up-to-date information. We hope that the District Administrations will not only start using this information, but also improve and update it. For this they are all provided with the full data set in digital format.

We invite agencies, projects and experts to send reports, statistics and maps that could be used for a next version to us and we invite all users of the District Data Books to inform us about errors, updates and inconsistencies. Please contact us through [info@ncdd.gov.kh](mailto:info@ncdd.gov.kh)

We now invite you to browse through this data book. You may open this randomly or use the table of contents and go to the aspects that have your special interest.

We hope that you will be informed, surprised and assisted. We hope, above all, that this information will lead to a deeper understanding of causes and effects of poverty, to purposeful decisions on how to tackle those causes and to greater transparency in using scarce resources for the benefit of all.

Martin de Graaf  
Program Advisor, PSDD/NCD



## **SECTION A: GEOGRAPHY**



# **1 Administration and Infrastructure**

Please see separate folder containing A3 maps.



## **2 Land Use and Natural Resources**

Please see separate folder containing A3 maps.



### 3 Geography

#### 3.1 Land Area

Total Land Area (ha)	Forest Land Area (ha)		Cultivation Land Area (ha)	Construction Land Area (ha)	Other Land Area (ha)
	Total	Flooded Forest Area			
21545	2902	2902	15818	2825	0

#### 3.2 Distances between Offices

Location	Distance (Km)
From District Office to C/S Office of Baray	15
From District Office to C/S Office of Chi Bal	10
From District Office to C/S Office of Khnar Sa	6
From District Office to C/S Office of Kaoh Andaet	24
From District Office to C/S Office of Mean Chey	7
From District Office to C/S Office of Phteah Kandal	2
From District Office to C/S Office of Pram Yam	10
From District Office to C/S Office of Preaek Dambouk	8
From District Office to C/S Office of Preaek Pou	2
From District Office to C/S Office of Preaek Rumdeng	21
From District Office to C/S Office of Ruessei Srok	15
From District Office to C/S Office of Svay Pou	9
From District Office to C/S Office of Svay Khsach Phnum	12
From District Office to C/S Office of Tong Tralach	7





## **SECTION B: DISTRICT PROFILE<sup>1</sup>**

---

<sup>1</sup> All data in this section come from the Commune Database (CDB) unless otherwise specified. These include primarily new CDB data, collected late 2008, and some data from earlier years. Please note that percentages are rounded to the nearest whole number.



# 1 General Information

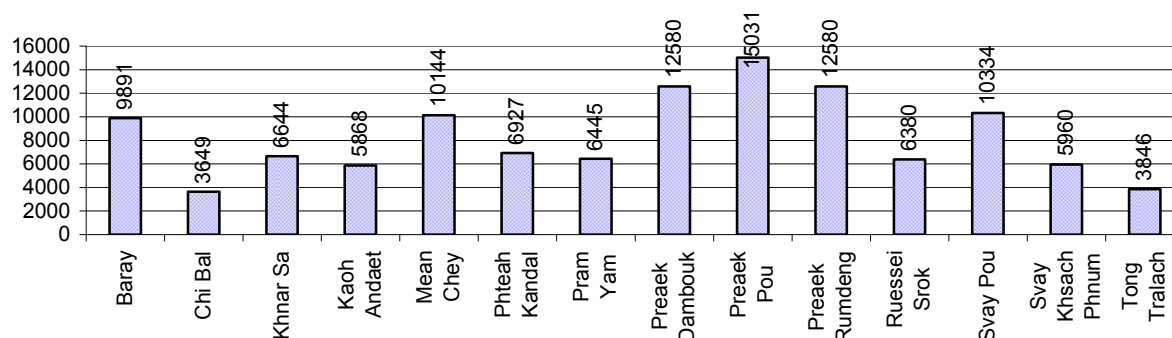
## 1.1 Population of the District

### 1.1.1 Total Population

Number of families	2005	2006	2007	2008
Total number of families	20,971 families	21,083 families	20,308 families	22,001 families
Increase (+)/Decrease (-) in nr of families		1%	-4%	8%
Total population	107,960 pers	111,258 pers	103,150 pers	116,279 pers
Increase (+)/Decrease (-) in nr of people		3%	-7%	13%
Number of female Headed Households (HH)	3,590 families	3,581 families	3,280 families	3,598 families

**Note:** Percentages of population and increase/decrease are calculated on basis of the previous year. A negative sign in front of the percentage indicates a decrease in population.

### 1.1.2 Population, by Commune, in 2008



### 1.1.3 Population, by Age Group, over 3 years

Population by age group	2006	2007	2008	
	%	%	%	Number
<b>Age 0-5 years (as percentage of the population)</b>	11%	9%	12%	14,186 persons
Male 0-5 yrs	52%	50%	48%	6,803 persons
Female 0-5 yrs	48%	50%	52%	7,383 persons
<b>Age 6-17 (as percentage of the population)</b>	26%	23%	25%	28,845 persons
Male 6-17 yrs	51%	49%	49%	14,180 persons
Female 6-17 yrs	49%	51%	51%	14,665 persons
<b>Age 18-60 (as percentage of the population)</b>	54%	57%	53%	61,665 persons
Male 18-60 yrs	49%	49%	48%	29,579 persons
Female 18-60 yrs	51%	51%	52%	32,086 persons
<b>Age 61 above (as percentage of the population)</b>	9%	10%	10%	11,583 persons
Male 61	49%	46%	46%	5,300 persons
Female 61	51%	54%	54%	6,283 persons

**Note:** The overall percentage for each age group is calculated on the basis of the total population. The gender distribution of each group is calculated on the basis of the population within that particular age group.

## 1.2 Occupations

### 1.2.1 Percentage of families with a particular Occupation over 3 years

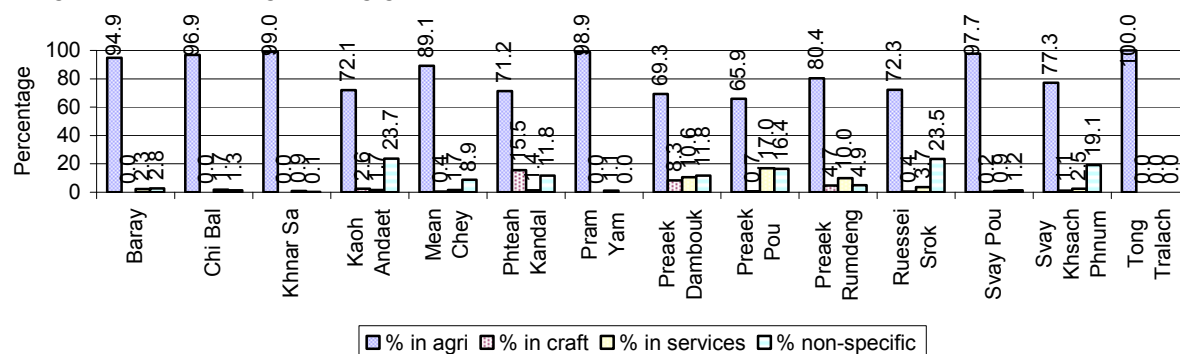
*This table shows the percentage of the population who have a particular occupation (job), for example the percentage of the population in the district who are rice farmers, furniture crafter, trader, etc.*

Description	2006	2007	2008	
	%	%	%	Number
<b>Families whose main occupation is agriculture</b>	84%	80%	82%	18,114 Families
Families whose primary occupation is rice farming	67%	64%	68%	14,852 Families
Families whose primary occupation is cultivating long-term crops	2%	1%	1%	296 Families
Families whose primary occupation is cultivating short-term crops	7%	8%	8%	1,673 Families
Families whose primary occupation is cultivating vegetable	3%	3%	3%	609 Families
Families whose primary occupation is fisherman	3%	3%	2%	476 Families
Families whose primary occupation is livestock farmer	1%	2%	1%	207 Families
Families whose primary occupation is NTFP collection	0%	0%	0%	1 Families
<b>Families whose main occupation is craft work</b>	3%	3%	3%	602 Families
Families, whose main occupation is in furniture craft, wooden, rattan, vine, bamboo	0%	0%	0%	47 Families
Families whose main occupation is in metal, aluminum, glass goods production	0%	0%	0%	27 Families
Families whose main occupation is food production	0%	0%	0%	24 Families
Families whose main occupation is tire, plastics and rubber goods production	0%	0%	0%	0 Families
Families whose main occupation is textile, clothing goods production	1%	1%	1%	268 Families
Families whose main occupation is in other production, not listed above	1%	2%	1%	236 Families
<b>Families whose main occupation is services</b>	5%	4%	6%	1,235 Families
Families whose main occupation is trade	3%	2%	3%	697 Families
Families whose main occupation is repair	1%	0%	1%	176 Families
Families whose main occupation is providing transport services	1%	1%	1%	207 Families
Families whose main occupation is providing other services	1%	0%	1%	155 Families
Families whose main occupation is not clear (or multi)	8%	13%	9%	2,050 Families

**Note:** The occupation percentages are calculated on the basis of the total number of families.

### 1.2.2 Percentage Families that work in one of four occupational sectors, by Commune in 2008

This table indicates the percentage of families involved in one of four occupation types: agriculture, craft, services or non-specific (other). Please note agriculture includes forestry activities such as cutting down trees and gathering gum from the trees.



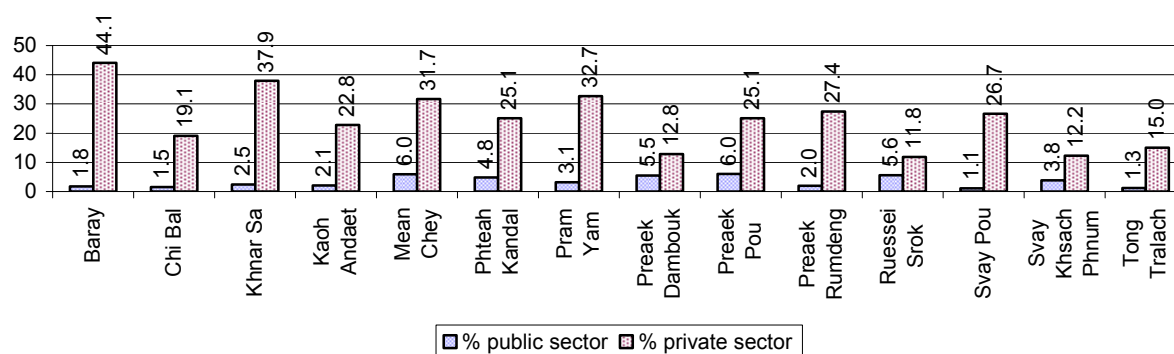
**Note:** Calculated on the basis of the total number of families within a commune.

### 1.2.3 Percentage of Families with public Sector, private Sector or uncertain Jobs, over 3 years

Description	2006	2007	2008	
	%	%	%	Number
Families that have a family member who is a government official, staff or worker	4%	4%	4%	802 families
Families that have a family member who is a private sector staff or worker	15%	24%	25%	5,552 families
Number of people aged 18-60 with uncertain/irregular jobs	1%	4%	3%	1,675 persons

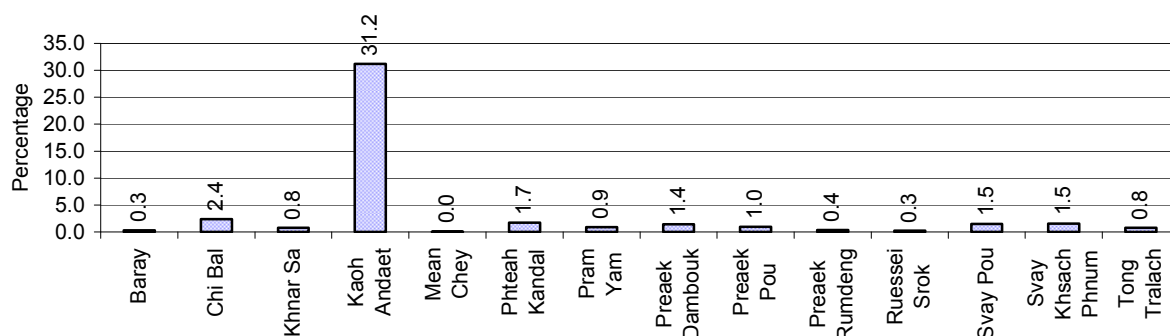
**Note:** In the first two rows percentages are calculated on the basis of the total number of families. In the third row the percentage is calculated on the basis of the total number of people aged 18-60 years.

### 1.2.4 Percentage of Families with public or private Sector Jobs, by Commune in 2008



**Note:** Calculated on the basis of the total number of families in the commune

### 1.2.5 Percentage of People aged 18-60 years with uncertain/irregular Jobs, by Commune, in 2008.



## 1.3 Property

### 1.3.1 Housing types and facilities over 3 years

This table shows the percentage of people living in a certain type of house. It also indicates how many houses have electricity or battery powered lights and how many have TV.

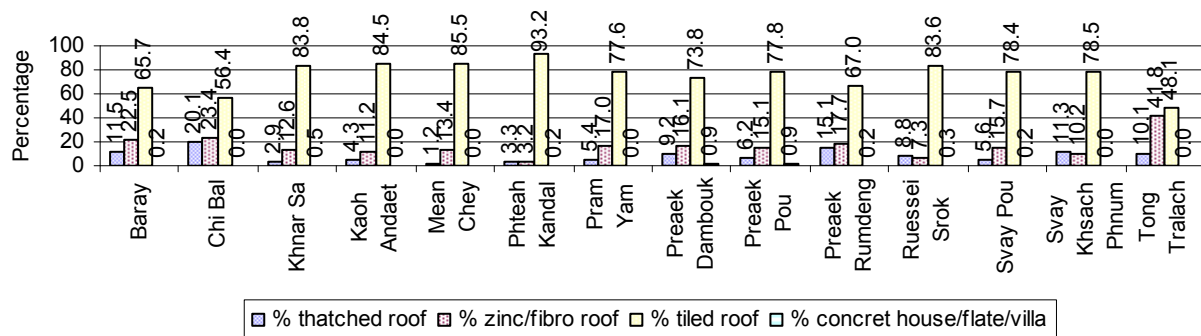
House Type	2006 %	2007 %	2008	
			%	Number
House with thatched roof	11 %	9 %	8 %	1,444 houses
House with zinc/fibro roof	14 %	14 %	15 %	2,803 houses
House with tiled roof	74 %	76 %	76 %	13,839 houses
Flats/apartments (with many families living)	0 %	0 %	0 %	10 houses
Concrete house or flat (with one family living)	0 %	0 %	0 %	55 houses
Villa house	0 %	0 %	0 %	0 houses
Houses with electricity	6 %	9 %	8 %	1,460 houses
Houses with battery light	86 %	88 %	88 %	15,930 houses
Houses with TV	83 %	86 %	85 %	15,439 houses

**Note:** Calculated against the total number of houses

### 1.3.2 Families living on public Land or without a permanent House

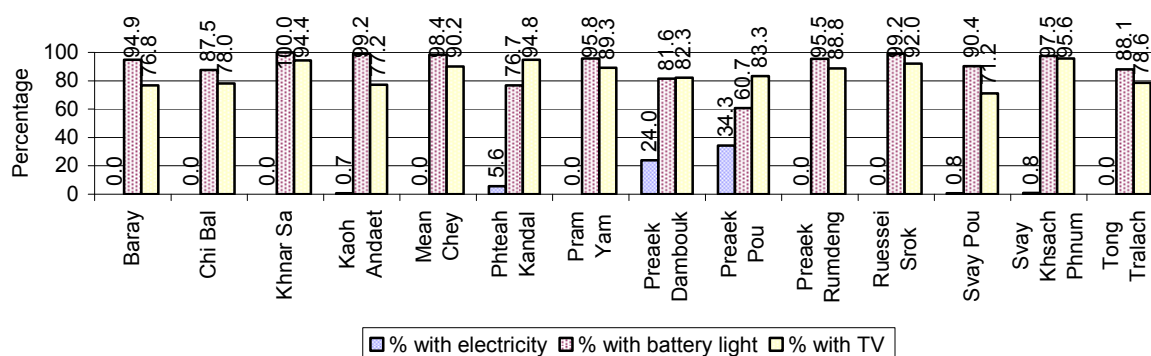
Living situation	2006	2007	2008
Families living in a house on public land	40 families	44 families	48 families
People, without permanent housing	36 person(s)	21 person(s)	16 person(s)

### 1.3.3 Percentage of Population living in a particular type of House, by Commune, in 2008



**Note:** Calculated against the total number of houses in each commune

### 1.3.4 Percentage of Houses with Electricity, Battery Lights and/or TVs, by Commune, in 2008



**Note:** Calculated against the total number of houses in each commune

### 1.3.5 Types of Vehicles and their ratio to Families across 3 years

This table shows the number of families per vehicle in the district. The last column shows the total number of each type of vehicle in the district for 2008.

Description	2006 ratio	2007 ratio	2008	
			Ratio	Number
Bicycle and bicycle with trailer	1	1	1	17,591
Ox-carts and horse-carts	4	5	4	5,272
Motorbike/with trailer	4	4	4	6,115
Motor tri-cycle	21,083	10,154	11,001	2
Large Transportation				
<b>Total number of cars/trucks</b>	125	102	84	262
Locally made vehicles	727	406	338	65
Trucks for goods transport	264	233	200	110
Buses/mini buses for passengers	620	615	595	37
Family cars	843	700	440	50
Agriculture machinery				
Tractors used for plowing	1,054	1,128	846	26
Power-tillage used for plowing	240	186	147	150
Other type of machinery				
Other type of machinery	2,343	10,154	3,143	7
Water transportation				
Row boats	11	10	16	1,346
<b>Total number of motor boats</b>	64	49	49	447
Motor boats used for fishing	102	73	63	349
Motor boats used for passengers	2,635	4,062	N/A	0
Motor boats used for goods transporting	185	156	225	98

**Note:** Ratio of families to a particular type of vehicle is the result of the total number of families divided by total number of that type of vehicle. Other types of vehicles, such as bulldozer, excavator, rollers etc. are not listed.

## 2 Infrastructure and Economy

### 2.1 Roads in meters over 3 years

Description	2006	2007	2008
Bituminous road	0 m	0 m	0 m
DBST, Macadam road	0 m	0 m	0 m
Concrete road	0 m	1,200 m	0 m
Laterite road	32,780 m	11,430 m	15,800 m
Constructed earth road	31,686 m	43,634 m	51,290 m
Un-constructed earth road	85,513 m	69,723 m	62,300 m

### 2.2 Sewerage Pipes in meters over 3 years

Description	Sewage pipe length		
	2006	2007	2008
Total length of sewage pipe, diameter 30-50 cm	40 m	68 m	70 m
Length of newly constructed sewage pipe, diameter 30-50 cm	0 m	0 m	25 m
Length of sewage pipe, diameter 30-50 cm needs repair/rehabilitation	0 m	0 m	0 m
Total length of sewage pipe, diameter of pipe 60-100 cm	561 m	547 m	225 m
Length of newly constructed sewage pipe, diameter 60-100 cm	375 m	113 m	130 m
Length of sewage pipe, diameter 60-100 cm needs repair/rehabilitation	0 m	0 m	0 m
Sewage pipe, diameter of pipe over 100 cm	42 m	0 m	9,505 m
Length of newly constructed sewage pipe, diameter over 100 cm	2 m	0 m	1,505 m
Length of sewage pipe, diameter over 100 cm needs repair/rehabilitation	0 m	0 m	800 m

### 2.3 Drainage and Bridges

Construction Type	2006		2007		2008	
	place(s)	Length	place(s)	Length	place(s)	Length
Single pipe culvert	126	348m	111	847 m	92	584 m
Double-pipe culvert	33	113m	26	132 m	22	81 m
Box pipe culvert	6	52m	15	74m	11	47 m
Wooden bridge	8	187m	2	60m	6	72 m
Concrete bridge	35	418m	22	530m	21	310 m
Bale bridge	7	246m	7	208m	9	314 m
Spillway construction	1	18m	3	33m	1	4 m

### 2.4 Services in the District

Descriptions	Number of places by year		
	2006	2007	2008
<b>Public</b>			
Electricity generating stations	2	2	2
Health clinics	3	4	3
<b>Private</b>			
Bicycle and motorcycle repair places	52	72	251
Agricultural machinery, tools and equipment repair places	10	10	16
Electronic tool repair places	20	22	21
Battery-charging services	73	63	66
Handicraft places, wooden furniture and forest by-products	18	15	31
Other handicraft places (excluding furniture)	14	22	42



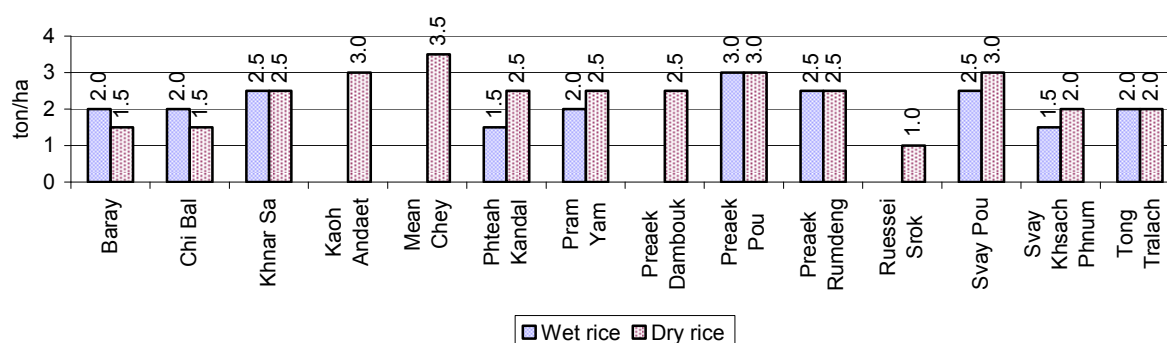
Descriptions	Number of places by year		
	2006	2007	2008
Small-scale services (hairstresser, phone service, massage, Karaoke, etc)	66	76	49
Small-scale food shop businesses (Food, groceries, drink shop, etc)	85	61	54
Small-scale rice mills	361	348	273
Medium or large-scale rice mills	4	3	4
Small-scale markets	7	9	7
Large-scale market	1	1	0
Alcohol refinery places	196	141	129
Pharmacies and small drug stores	1	3	6
Hotels	0	0	0
Guest houses	0	2	2
Restaurants	0	0	0
Gasoline stations	2	2	2

## 2.5 Agriculture

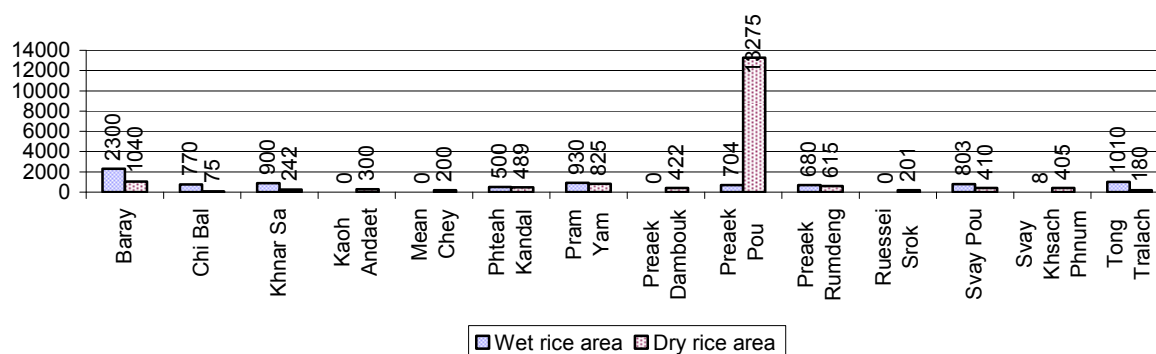
### 2.5.1 Rice cultivation in the District over 3 years

Description	2006	2007	2008
Total dry rice land area	6,468 ha	6,580 ha	19,494 ha
Actual dry rice cultivation area	5,203 ha	6,330 ha	18,679 ha
% actual cultivation to total land	80%	96%	96%
Total dry rice production	11,781 tonne(s)	14,197 tonne(s)	44,029 tonne(s)
Average dry rice yield	2.3 tonne(s)/ha	2.2 tonne(s)/ha	2.4 tonne(s)/ha
Total wet rice land area	8,668 ha	8,617 ha	8,637 ha
Actual wet rice cultivation area	8,631 ha	8,997 ha	8,605 ha
% actual cultivation to total land	100 %	104%	100%
Total wet rice production	16,226.60 tonne(s)	18,624.14 tonne(s)	18,501.12 tonne(s)
Average wet rice yield	1.9 tonne(s)/ha	2.1 tonne(s)/ha	2.2 tonne(s)/ha
Total intensive rice land area	3,847 ha	4,405 ha	633 ha
Actual intensive rice cultivation area	7,610 ha	9,182 ha	1,458 ha
Average intensive rice yield	1.9 tonne(s)/ha	2.1 tonne(s)/ha	2.3 tonne(s)/ha
Actual upland rice cultivation area	358 ha	358 ha	125 ha
Total upland rice production	806 tonne(s)	716 tonne(s)	281 tonne(s)
Average upland rice yield	2.3 tonne(s)/ha	2.0 tonne(s)/ha	2.3 tonne(s)/ha


### 2.5.2 Estimated wet and dry Season Rice Yield in tonne(s)/Ha, by Commune, in 2008



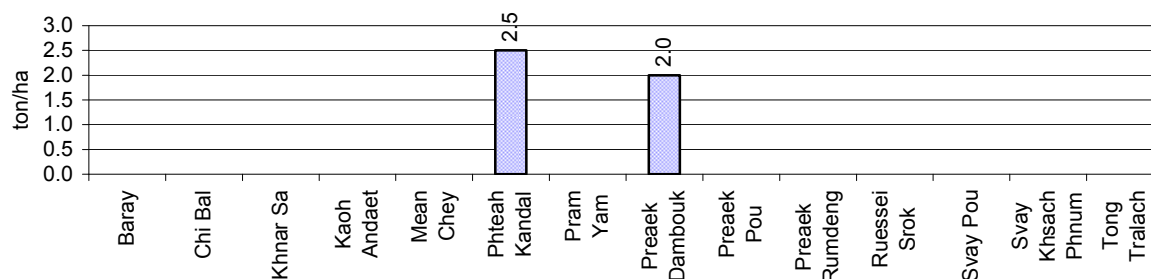
### 2.5.3 Cultivated wet and dry Season Rice areas in Ha, by Commune, in 2008



### 2.5.4 Estimated intensive Rice Yields in tonnes/Ha, by Commune, for 2008



### 2.5.5 Estimated upland Rice Yield in tonnes/Ha, by Commune, for 2008

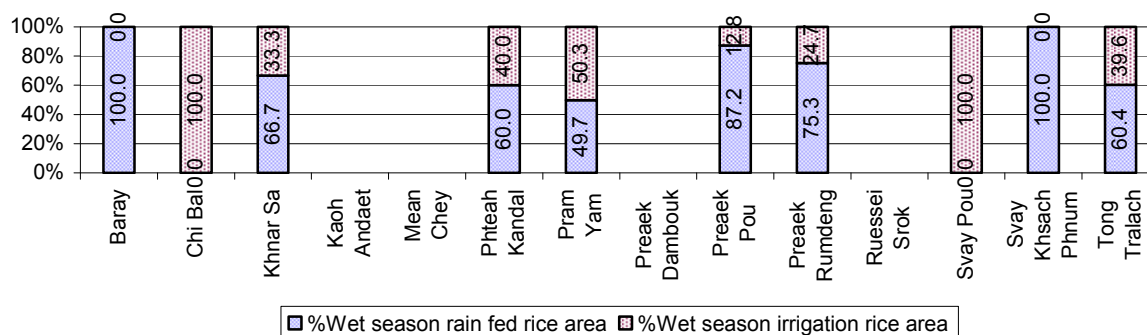


### 2.5.6 Wet season Rice irrigation across 3 years

Description		2006 %	2007 %	2008	
				%	Number
Total area of wet season rain fed rice land		31%	71%	63 %	5,406 ha
Percentage of wet season rice land that is irrigated; and for 2008 area in Ha		69 %	29 %	37 %	3,199 ha
Where	Area irrigated from canal/dam	52 %	60 %	78 %	2,502 ha
	Area irrigated from river, stream, lake, natural pond	35 %	10 %	2 %	63 ha
	Area irrigated from drilled well	13 %	24 %	19 %	597 ha
	Area irrigated from dug pond	0 %	6 %	1 %	37 ha

### 2.5.7 Water sources for wet Season Rice Cultivation, by Commune, in 2008

This chart shows the percentage of wet season rice cultivation receiving water from rain (natural) and from irrigation.



### 2.5.8 Access to Irrigation

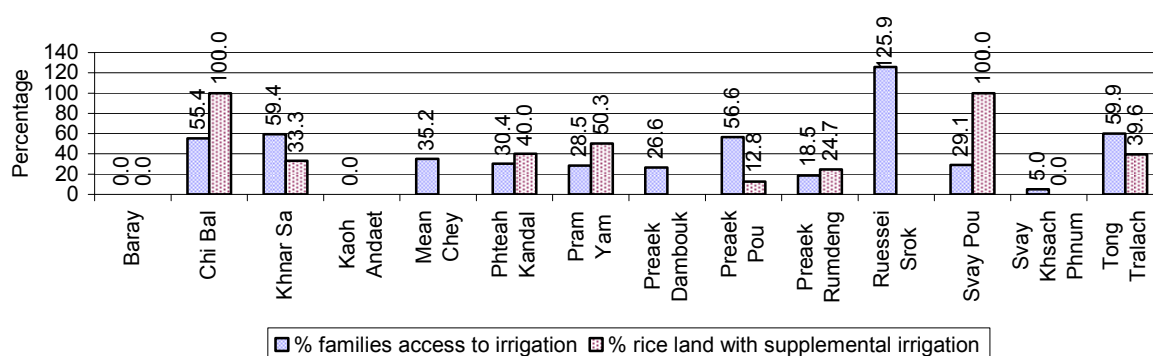
Description	2006 %	2007 %	2008	
			%	Number
Families who have access to irrigation water	20%	30%	31%	4,537 families
Families who have irrigation wells	4%	5%	8%	1,143 families

Note: Calculated against the total number of families are rice farmers

### 2.5.9 Number of Irrigation Wells over 3 years

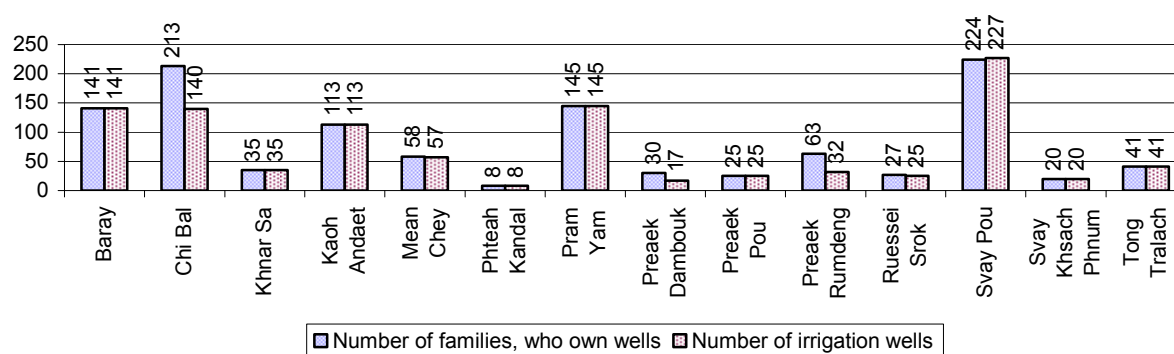
Description	2006	2007	2008
Number of irrigation wells	623 wells	668 wells	1,026 wells

### 2.5.10 Percentage of Families with access to (supplemental) Irrigation for wet Season Rice cultivation, by Commune, in 2008



Note: % of families, with access to irrigation is calculated against the total number of families, whose main occupation is rice farming. Irrigated wet rice land area is calculated against the total actual wet rice land cultivated areas

### 2.5.11 Irrigation Wells, by Commune, in 2008

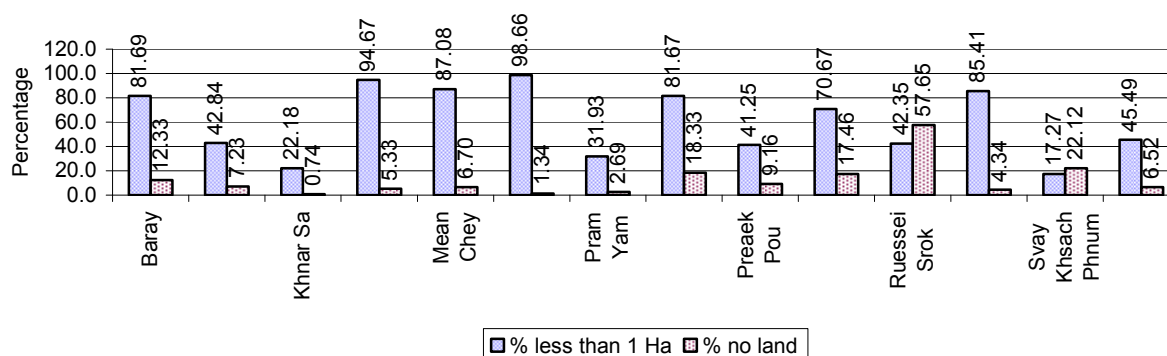


### 2.5.12 Farmers owning less than one hectare of Rice Land

Description	2006	2007	2008	
	%	%	%	Number
Families who have less than one hectare of rice land	63%	56%	66%	9,773 families
Families who do not own any rice land	7%	11%	9%	1,350 families

**Note:** Calculated on basis of total number of families who are rice farming

### 2.5.13 Percentage of Farmers with less than one Hectare or no Rice Land, by Commune, in 2008

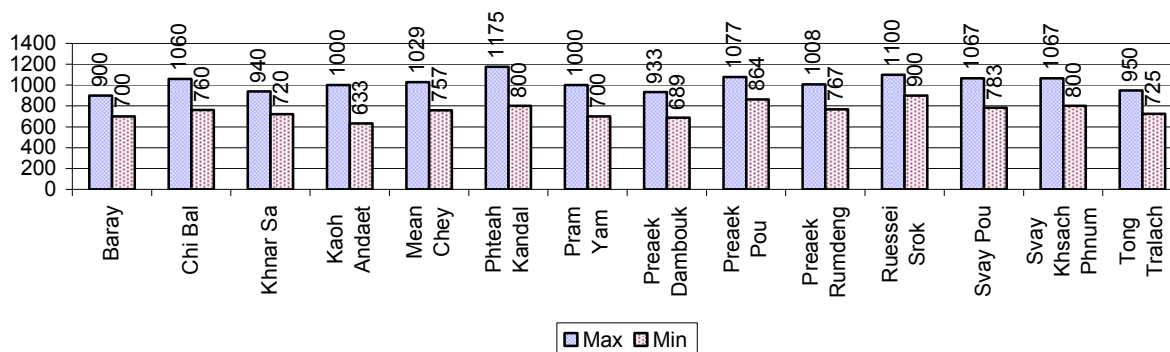


**Note:** Calculated on basis of total number of families who are rice farming

### 2.5.14 Average farm-gate Prices of Rice, over 3 years

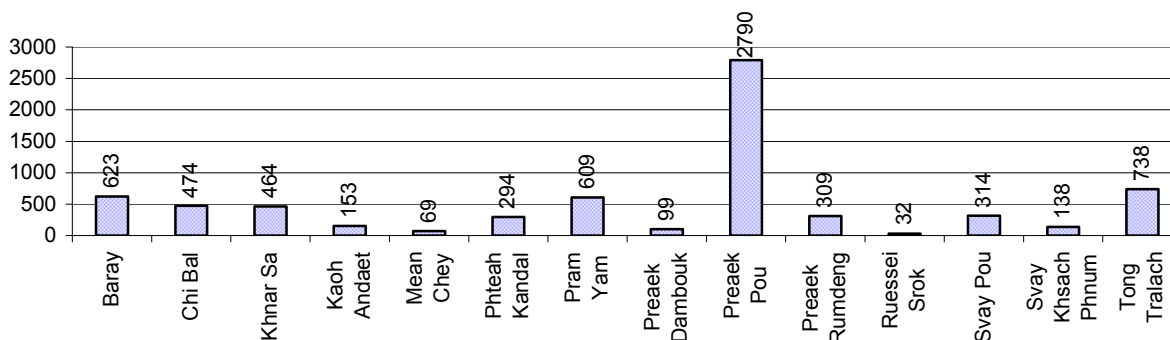
Description	2006	2007	2008
Maximum average farm gate price	559 Riels/Kg	884 Riels/Kg	1,022 Riels/Kg
Minimum average farm gate price	434 Riels/Kg	653 Riels/Kg	757 Riels/Kg
Average farm gate price	497 Riels/Kg	768 Riels/Kg	889 Riels/Kg
Average rice production per person	327 Kg/person	414 Kg/person	553 Kg/person

### 2.5.15 Minimum and maximum farm-gate Prices of Rice in Riel/kg, by Commune, in 2008



### 2.5.16 Production of Paddy in Kgs/Person, by Commune, in 2008

This table shows how much paddy (harvested rice) is produced in a year in a commune, in kgs per person.

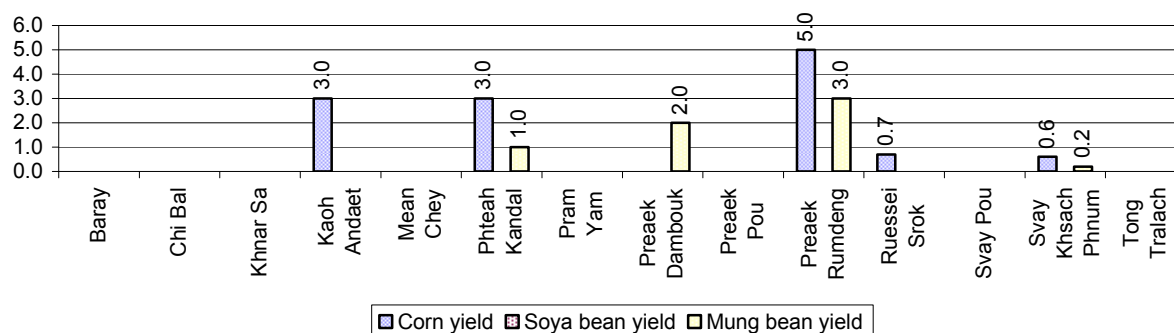


### 2.5.17 Production of other Crops, over 3 years

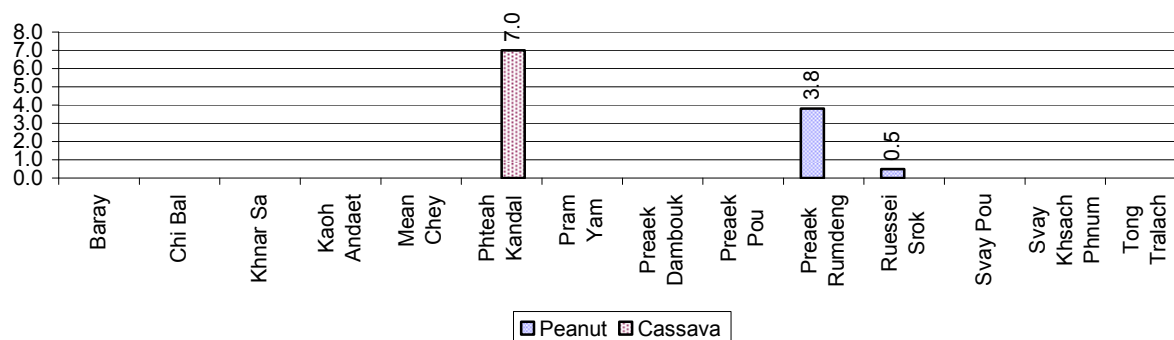
Crops	2006	2007	2008
Corn cultivation area	315 ha	316 ha	114 ha
Estimated corn yield	2.8 tonne(s)/ha	2.2 tonne(s)/ha	2.5 tonne(s)/ha
Estimated corn production	866 tonne(s)	709 tonne(s)	280 tonne(s)
Soya bean cultivation area	0 ha	0 ha	0 ha
Estimated Soya bean yield	- tonne(s)/ha	- tonne(s)/ha	- tonne(s)/ha
Estimated Soya bean production	- tonne(s)	- tonne(s)	- tonne(s)
Mungbean cultivation area	37 ha	39 ha	139 ha
Estimated Mungbean yield	1.7 tonne(s)/ha	1.2 tonne(s)/ha	1.6 tonne(s)/ha
Estimated Mungbean production	62 tonne(s)	45 tonne(s)	215 tonne(s)
Peanut cultivation area	28 ha	45 ha	60 ha
Estimated Peanut yield	2.0 tonne(s)/ha	0.5 tonne(s)/ha	2.2 tonne(s)/ha
Estimated Peanut production	56 tonne(s)	21 tonne(s)	129 tonne(s)
Cassava cultivation area	0 ha	2 ha	3 ha
Estimated Cassava yield	- tonne(s)/ha	8.0 tonne(s)/ha	7.0 tonne(s)/ha
Estimated Cassava production	- tonne(s)	16 tonne(s)	21 tonne(s)
Sweet potatoes cultivation area	43 ha	16 ha	23 ha

Crops	2006	2007	2008
Estimated Sweet potatoes yield	2.6 tonne(s)/ha	6.0 tonne(s)/ha	5.0 tonne(s)/ha
Estimated Sweet potatoes production	110 tonne(s)	97 tonne(s)	115 tonne(s)
Sesame cultivation area	754 ha	480 ha	562 ha
Estimated Sesame yield	0.8 tonne(s)/ha	0.7 tonne(s)/ha	1.0 tonne(s)/ha
Estimated Sesame production	598 tonne(s)	336 tonne(s)	571 tonne(s)

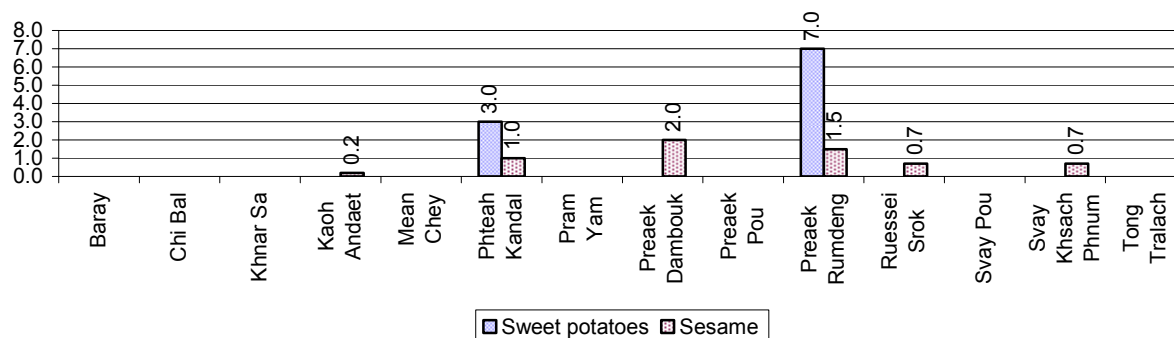
### 2.5.18 Yields of Corn, Soya beans and Mungbeans in tonne(s)/ha, by Commune, in 2008



### 2.5.19 Yields of Peanuts and Cassava in tonne(s)/ha by Commune, in 2008



### 2.5.20 Yields of Sweet Potatoes and Sesame in tonne(s)/ha, by Commune, in 2008



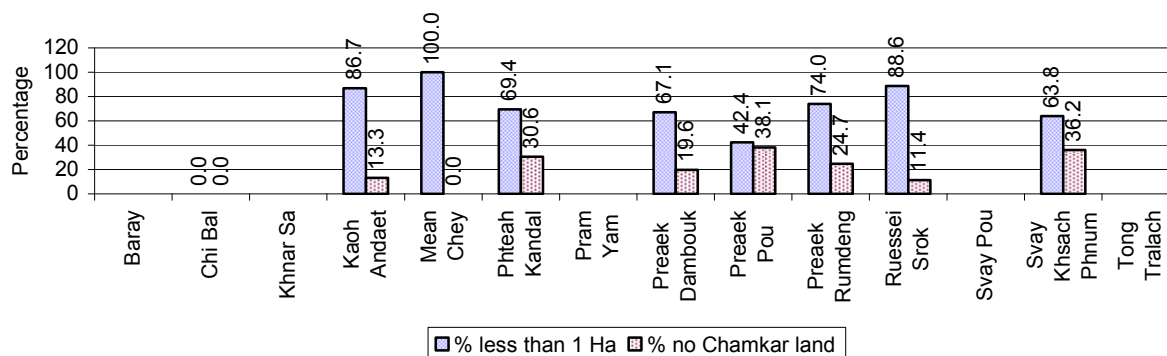
### 2.5.21 Percentage Farmers who own less than 1 Ha or no Chamkar land

Description	2006 %	2007 %	2008	
			%	Number
Families, who own less than 1ha of Chamkar land	77%	59%	72%	1,858 families
Families, with no Chamkar land	16%	21%	22%	573 families

**Note 1:** Calculated as a percentage of the total number of families whose main occupation is Chamkar (not rice) farming

**Note 2:** Chamkar land is no-rice land, i.e. other crops

### 2.5.22 Percentage Farmers owning less than 1 ha or no Chamkar land, by Commune, in 2008



**Note:** Percentage is calculated among families, who Chamkar farm as a main occupation, not the total population of the commune.

### 2.5.23 Percentage of Families raising Cattle/Buffalo, over 3 years

Description	2006 %	2007 %	2008	
			%	Number
Families raising cattle/buffalo	57%	55%	55%	12,000 families
Families raising cattle/buffalo as labor forces	28%	26%	27%	5,868 families

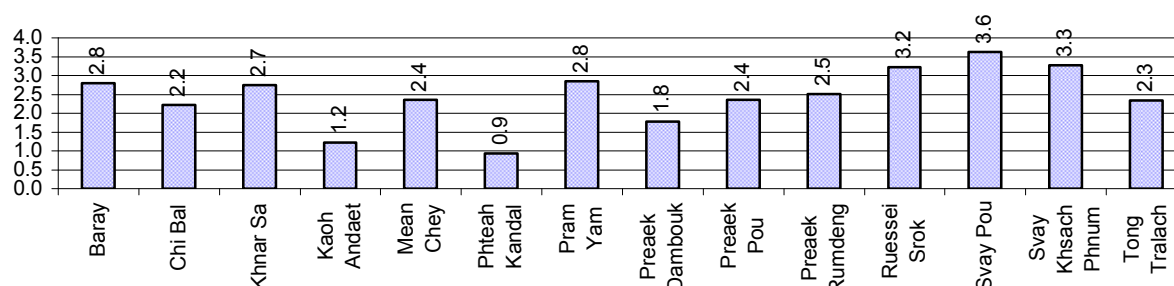
**Note:** Calculated against the total number of families.

### 2.5.24 Number of Cattle/buffalo being raised, over 3 years

Description	2006	2007	2008
Total number of cattle/buffalo	25,789 head(s)	28,301 head(s)	29,748 head(s)
Average cattle/buffalo per families	2.2 head(s)/families	2.5 head(s)/families	2 head(s)/families

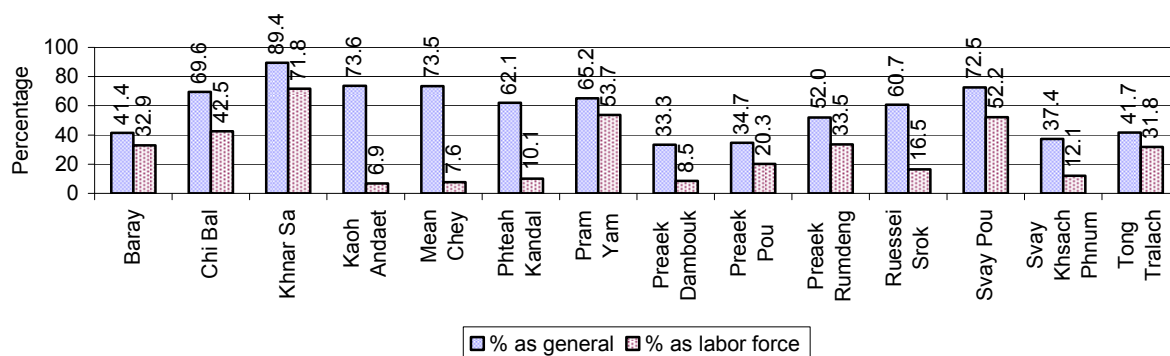
**Note:** Calculated by dividing total number of cattle/buffalo by total number of cattle/buffalo raising families

### 2.5.25 Average number of Cattle/Buffalo per Family, by Commune, in 2008



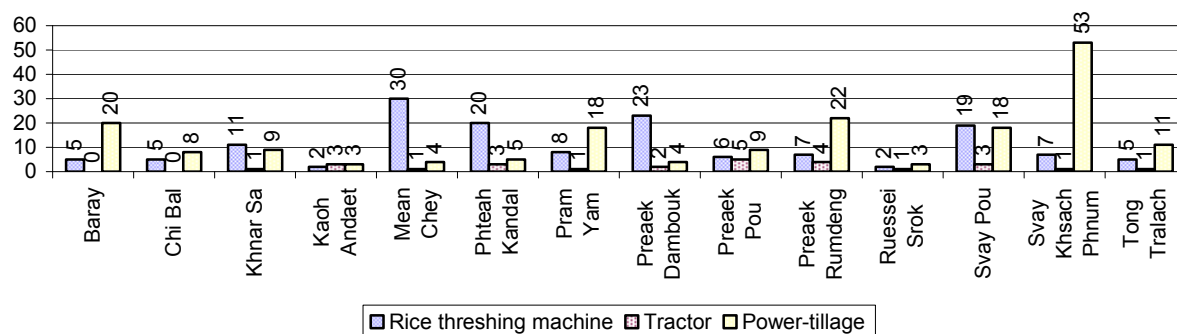
**Note:** Calculated by dividing total number of cattle/buffalo by total number of cattle/buffalo raising families

### 2.5.26 Percentage Families raising Cattle/Buffalo, for general and labor purposes in 2008, by Commune



**Note:** Calculated using the total number of families raising cattle/buffalo against the total number of families.

### 2.5.27 Type and number of agricultural Machines, by Commune, in 2008



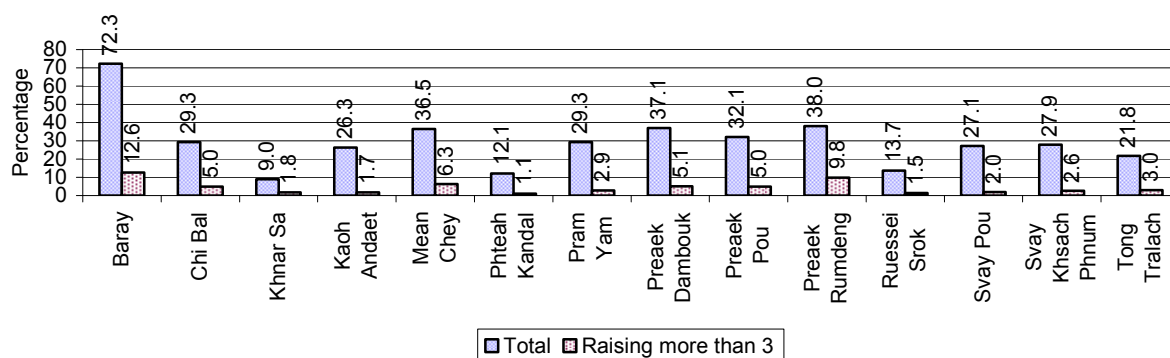
### 2.5.28 Livestock-producing Households over 3 years

Description	2006 %	2007 %	2008	
			%	Number
Total number of families raising pigs	41%	35%	32%	7,109 families
number of families raising more than 3 pigs	7%	6%	5%	1,108 families
Total number of families raising chickens	79%	81%	81%	17,712 families
number of families raising more than 3 chickens	52%	47%	63%	13,813 families
Total number of families raising ducks	5%	4%	4%	839 families
number of families raising more than 5 ducks	3%	3%	3%	582 families
Total number of families raising goats or sheep	0%	0%	0%	2 families
Total number of families raising horses	5%	5%	5%	1,189 families

**Note:** Calculated against the total number of families

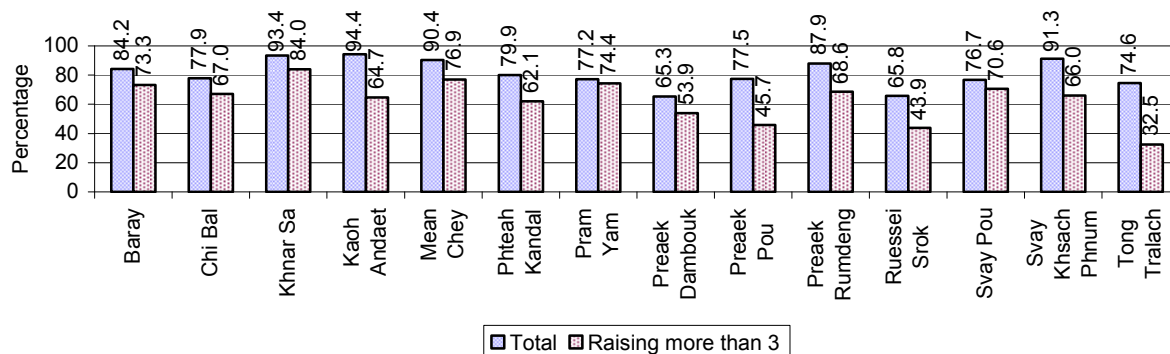


### 2.5.29 Percentage Families raising Pigs, by Commune, in 2008



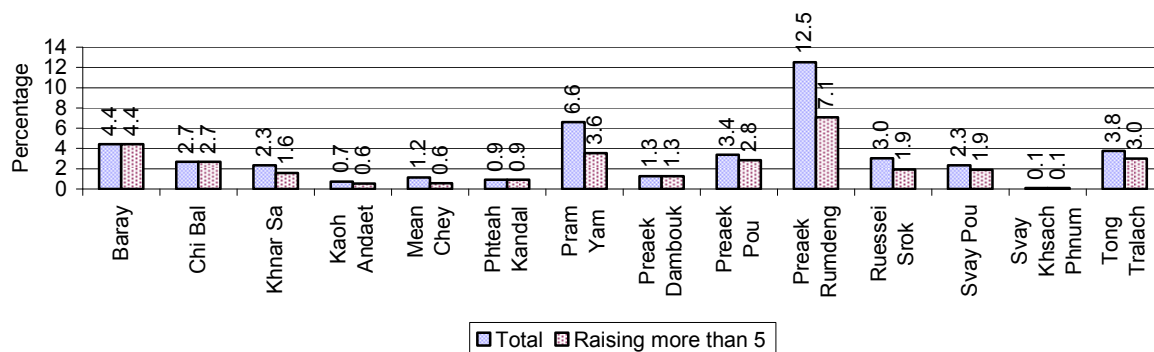
**Note:** Calculated against the total number of families in the commune

### 2.5.30 Percentage Families raising Chickens, by Commune, in 2008



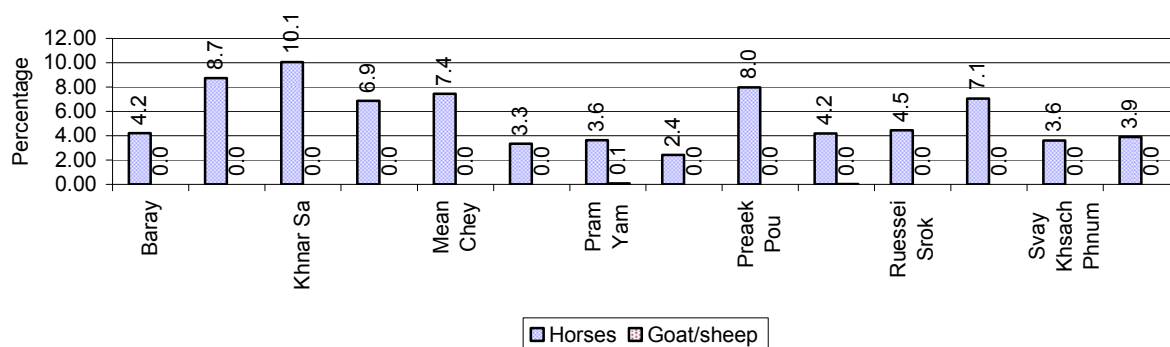
**Note:** Calculated against the total number of families in the commune

### 2.5.31 Percentage Families raising Ducks, by Commune, in 2008



**Note:** Calculated against the total number of families in the commune

### 2.5.32 Percentage Families raising Horses, Goats or Sheep, by Commune, in 2008



**Note:** Calculated against the total number of families in the commune

### 2.5.33 Livestock Farms over 3 years

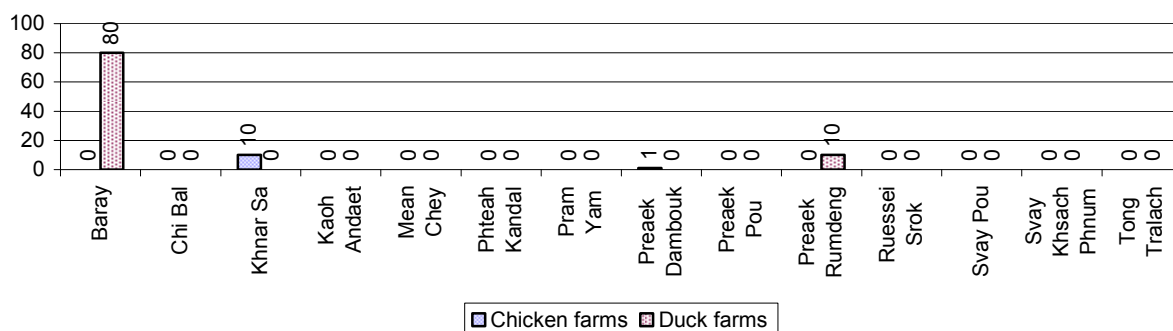
Description	2006	2007	2008
Number of cattle/buffalo farms	0 farm(s)	0 farm(s)	0 farm(s)
Number of pig farms	2 farm(s)	1 farm(s)	0 farm(s)
Number of goat/sheep farms	2 farm(s)	2 farm(s)	0 farm(s)
Number of chicken farms	0 farm(s)	0 farm(s)	11 farm(s)
Number of duck farms	0 farm(s)	0 farm(s)	90 farm(s)

### 2.5.34 Number Livestock Farms, by Commune in 2008

There were no farms of this type in this District in 2008

**Note:** Number of farms are recorded by the village chief, not by counting number of livestock in each farm

### 2.5.35 Number Chicken and Duck Farms, by Commune, for 2008



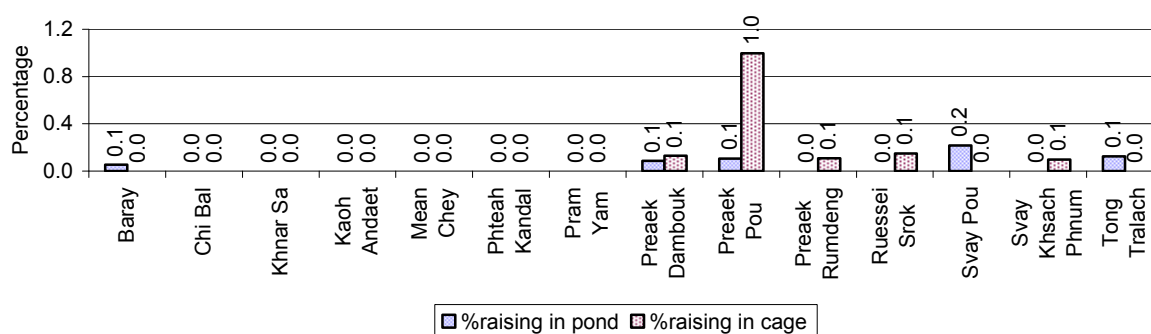
**Note:** Number of farm places recorded by village chief, not by counting number of livestock in each farm

### 2.5.36 Families raising Fish over 3 years

Description	2006	2007	2008
Total number of families raising fish	84 families	64 families	48 families
% families raising fish	0%	0%	0%
Number families raising fish in pond	36 families	16 families	11 families
% families raising fish in pond	0%	0%	0%
Number fish pond	38 pond(s)	16 pond(s)	9 pond(s)
No. of ponds per family	1.1 pond/families	1.0 pond/families	0.8 pond/families
Number of families raising fish in cage	48 families	48 families	37 families
%families raising fish in cage	0%	0%	0%
Number of fish cage	65 cage(s)	65 cage(s)	52 cage(s)
No. of fish cage per family	1.4 cage /families	1.4 cage /families	1.4 cage /families

**Note:** % of families raising fish or fish in ponds or cages is calculated a percentage of the total number of families.

### 2.5.37 Percentage of Families raising Fish, by Commune, in 2008



**Note:** Calculated as a percentage of the total number of families in the commune.

### 2.5.38 Shrimp and Prawn Farming over 3 years

Description	2006	2007	2008
Number of families raising shrimps	0 families	0 families	0 families
% Families raising shrimps	0%	0%	0%
Number of shrimp ponds	0 pond	0 pond	0 pond
Total area raising shrimps	0 ha	0 ha	0 ha
Area per family	-ha/families	-ha/families	-ha/families
Number of families raising prawns	0 families	0 families	0 families
% families raising prawns	0%	0%	0%
Number prawn ponds	0 pond	0 pond	0 pond
Ponds per families	- pond/families	-pond/families	-pond/families
Number of prawn cages	0 cage	0 cage	0 cage
Cages per families	0 cage /families	0 cage /families	0 cage /families

**Note:** Percentage of families raising either prawns or shrimp is calculated against the number of families, who do aquaculture farming, NOT the total population.

### 2.5.39 Numbers of Families raising Shrimps and number of Shrimp Ponds, by Commune, in 2008

There were none of these in this District in 2008

### 2.5.40 Number of Families raising Prawn and Number of Prawn Ponds/Cages, by Commune, in 2008

There were none of these in this District in 2008

### 3 Social Aspects

#### 3.1 Education

##### 3.1.1 Kindergarten in the District over 3 years

Description	2006	2007	2008
Number of community kindergarten schools	0 school(s)	0 school(s)	0 school(s)
Number of community kindergarten class rooms	0 room(s)	0 room(s)	1 room(s)
Number of community kindergarten classes	0 class(es)	0 class(es)	0 class(es)
Number of community kindergarten teachers	0 person(s)	0 person(s)	0 person(s)
Number of women community kindergarten teachers	0 women	0 women	0 women
Number of state and private kindergarten schools	9 school(s)	11 school(s)	11 school(s)
Number of state and private kindergarten class rooms	17 room(s)	17 room(s)	13 room(s)
Number of state and private kindergarten classes	26 class(e)s	19 class(es)	16 class(es)
Number of state and private kindergarten teachers	19 person(s)	18 person(s)	19 person(s)
Number of women state and private kindergarten teachers	19 women	17 women	19 women

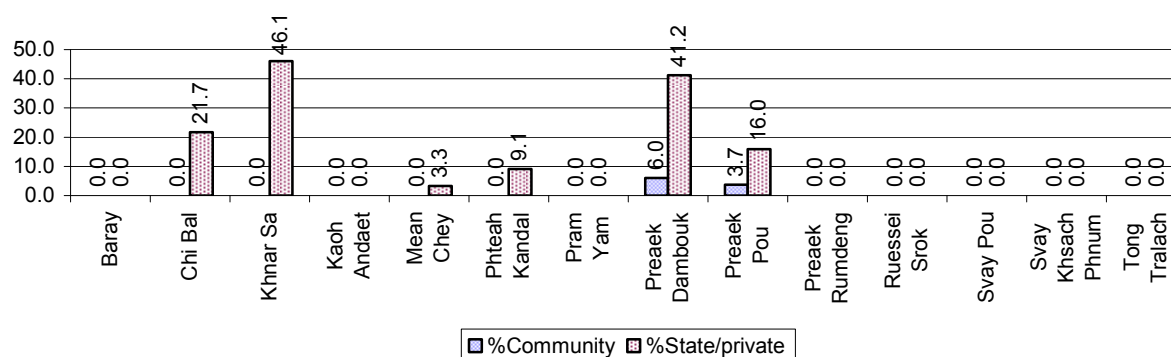
##### 3.1.2 Percentage enrolment at Kindergarten level over 3 years

*This table shows the percentage of the total 3-5 year old population attending kindergarten.*

Description	2006 %	2007 %	2008	
			%	Number
Total percentage of children, 3-5 yrs, go to kindergarten	13%	10%	9%	814 person(s)
Percentage of children, 3-5 yrs, go community kindergarten	0%	0%	1%	67 person(s)
Percentage children, 3-5 yrs, go state/private kindergarten	13%	10%	8%	747 person(s)

**Note:** Calculated against the total for that age group

##### 3.1.3 Percentage of Children 3-5 yrs attending Kindergarten, by Commune, in 2008



### 3.1.4 Basic Education over 3 years

#### Primary School

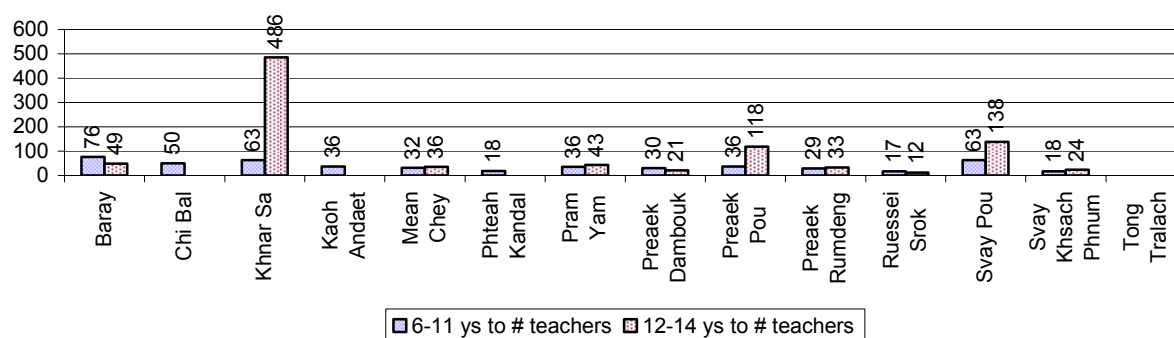
Description	2006	2007	2008
Number of primary schools	56 school(s)	49 school(s)	45 school(s)
Number of primary school rooms	423 room(s)	397 room(s)	392 room(s)
Number of primary classes	468 class(es)	466 class(es)	552 class(es)
Number of primary teachers	468 person(s)	480 person(s)	384 person(s)
Ratio of children 6-11 yrs to school	243	218	300
Ratio of children 6-11 yrs to school room	32	27	34
Ratio of children 6-11 yrs to class	29	23	24
Ratio of children 6-11 yrs to teacher	29	22	35

**Note:** According to education norm, children 6-11 yrs should attend primary school, while 12-14 yrs should be in lower secondary school, but in reality this varies.

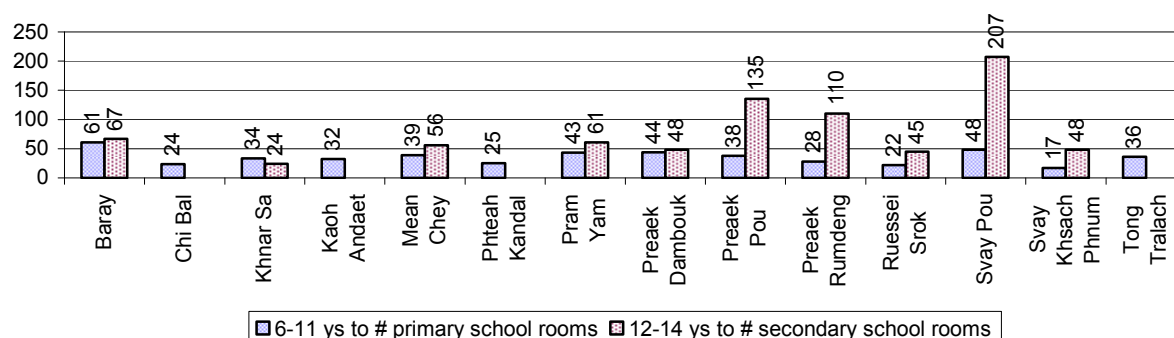
#### Lower Secondary School

Description	2006	2007	2008
Number of lower secondary schools	11 school(s)	11 school(s)	11 school(s)
Number of lower secondary school rooms	97 room(s)	99 room(s)	96 room(s)
Number of lower secondary classes	90 class(es)	94 class(es)	89 class(es)
Number of lower secondary teachers	146 person(s)	188 person(s)	164 person(s)
Ratio children 12-14 yrs to school	643	569	670
Ratio of children 12-14 yrs to school room	73	63	77
Ratio of children 12-14 yrs to class	79	67	83
Ratio of children 12-14 yrs to teacher	48	33	45

### 3.1.5 Ratio of 6-11 year old and 12-14 year old Children to number of Teachers, by Commune, in 2008



### 3.1.6 Ratio of 6-11 year old and 12-14 year old Children to number of School Rooms, by Commune, in 2008



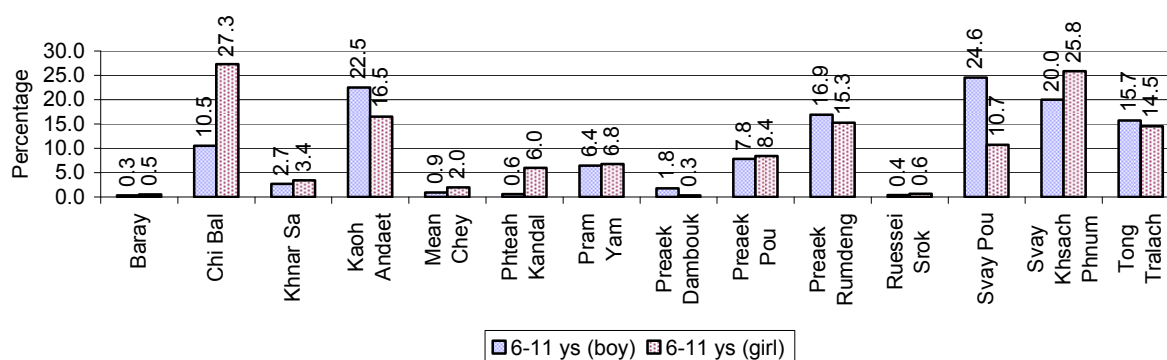
### 3.1.7 Enrolment status at Primary Level over 3 years

Description	2006 %	2007 %	2008	
			%	Number
Total children aged 6-11 years old	12%	10%	12%	13,516 person(s)
Total children aged 6-11 who are in school	94%	97%	91%	12,335 person(s)
Total children aged 6-11 who are not in school	6%	3%	9%	1,181 person(s)
Total girls aged 6-11 years old	12%	10%	11%	6,946 person(s)
Total girls aged 6-11 who are in school	94%	96%	92%	6,377 person(s)
Total girls aged 6-11 who are not in school	6%	4%	8%	569 person(s)
Total boys aged 6-11 years old	12%	10%	12%	6,570 person(s)
Total boys aged 6-11 who are in school	94%	97%	91%	5,958 person(s)
Total boys aged 6-11 who are not in school	6%	3%	9%	612 person(s)

**Note 1:** Percentage is calculated on the basis of the total number of children within 6-11 year age group for the first 3 rows and for the total girls and the total boys aged 6-11 yrs.

**Note 2:** Number of girls aged 6-11 who are in & not in school is calculated against the total number of girls aged 6-11 yrs. Number boys, 6-11 yrs who are in & not in school are calculated against the total number of boys aged 6-11 yrs.

### 3.1.8 Percentage of 6-11 year old Children not in School, by Commune, in 2008



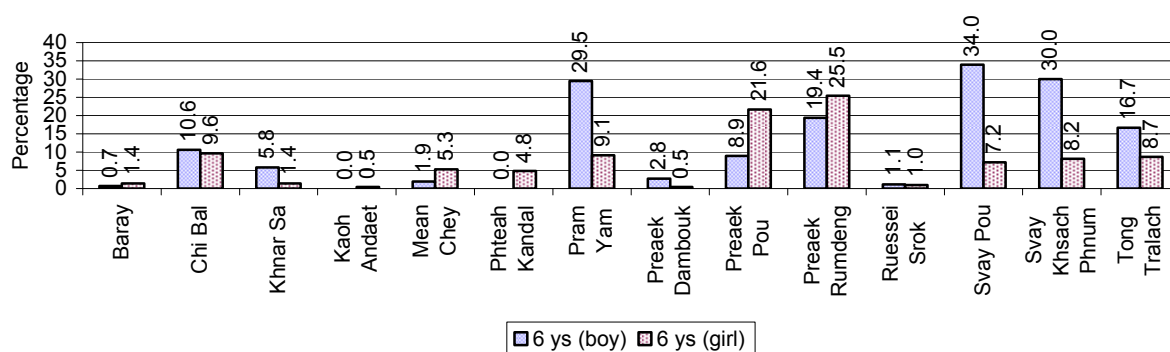
**Note:** calculated on the basis of the total number of children within 6-11 year age group in the commune.

### 3.1.9 Enrolment of 6 year old Children over 3 years

Description	2006 %	2007 %	2008	
			%	Number
Total % and number of children aged 6 years old	3%	2%	4%	4,223 person(s)
Total % of children aged 6 years old in school	91%	95%	89%	3,755 person(s)
Total % of children aged 6 years old not in school	9%	5%	11%	468 person(s)

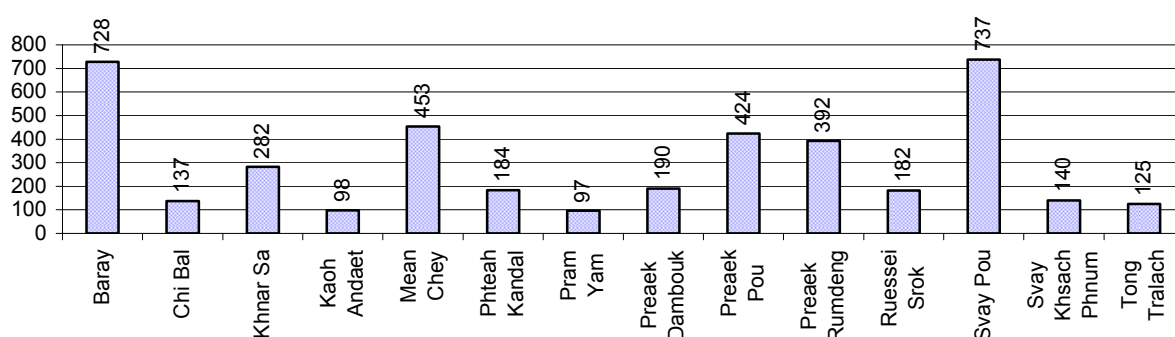
**Note:** First row calculated as a percentage of total population. Second and third row calculated as a percentage of the total number of 6 year olds.

### 3.1.10 Percentage of 6 year old Children not in School, by Commune, in 2008



**Note:** Calculated as a percentage of total 6 year old population

### 3.1.11 Number of 5 year old Children in each Commune in 2008

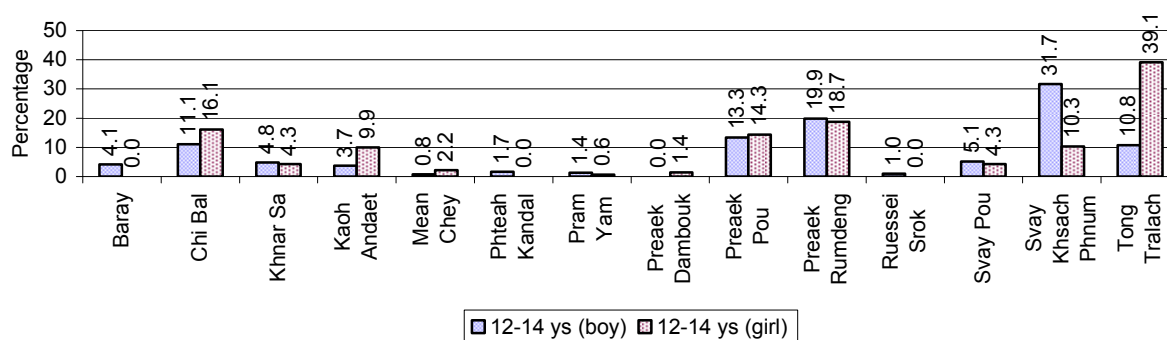


### 3.1.12 Enrolment at Lower Secondary Level over 3 years

Description	2006 %	2007 %	2008	
			%	Number
Total <b>children</b> aged 12-14 years old	6%	6%	6%	7,369 person(s)
Children aged 12-14 years old in school	92%	95%	92%	6,781 person(s)
Children aged 12-14 years old not in school	8%	5%	8%	588 person(s)
Total <b>girls</b> aged 12-14 years old	6%	6%	6%	3,782 person(s)
Girls aged 12-14 years old in school	91%	95%	92%	3,479 person(s)
Girls aged 12-14 years old not in school	9%	5%	8%	303 person(s)
Total <b>boys</b> aged 12-14 years old	6%	6%	6%	3,587 person(s)
Boys aged 12-14 years old in school	94%	94%	92%	3,302 person(s)
Boys aged 12-14 years old not in school	6%	6%	8%	285 person(s)

**Note:** Percentage is calculated on the basis of number of the total number of children within 12-14 yrs group, except for the first row of each section which is calculated on the basis of the total population.

### 3.1.13 Percentage of 12-14 year olds not in School, by Commune, in 2008



**Note:** Calculated as a percentage of the total 12-14 year old population in each commune

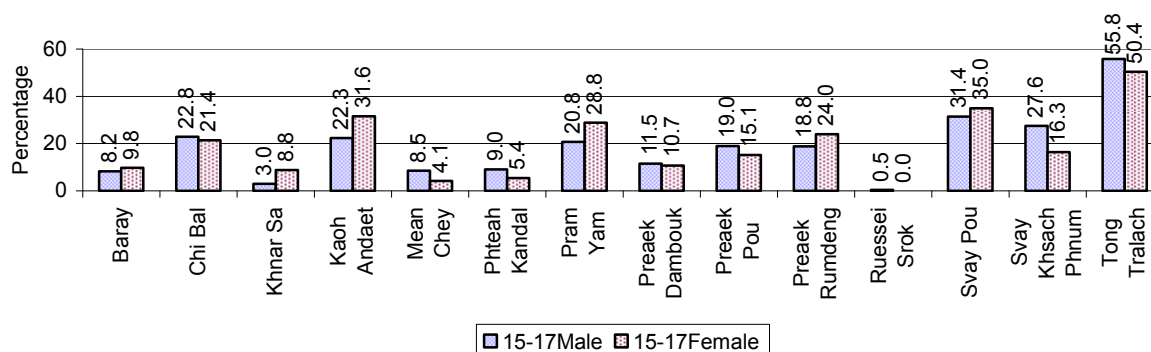
### 3.1.14 Upper Secondary Schools over 3 years

Description	2006	2007	2008
Number of upper secondary schools	3 school(s)	3 school(s)	3 school(s)
Number of upper secondary school rooms	39 room(s)	42 room(s)	54 room(s)
Number of upper secondary classes	44 class(es)	45 class(es)	48 class(es)
Number of upper secondary teachers	97 person(s)	85 person(s)	46 person(s)
Ratio of 15-17 yr olds to number of school	2,675	2,236	2,653
Ratio of 15-17 yr olds to number of school room	206	160	147
Ratio of 15-17 yr olds to number of classes	182	149	166
Ratio of 15-17 yr olds to number of teacher	83	79	173

### 3.1.15 Enrolment of 15-17 year old teenagers over 3 years

Description	2006	2007	2008
Number of teenage, 15-17 years old	8,025 person(s)	6,707 person(s)	7,960 person(s)
Number of teenage, 15-17 years old, who are not studying	2,154 person(s)	771 person(s)	1,394 person(s)
Percentage of teenage, 15-17 years old not studying	27%	11%	18%

### 3.1.16 Percentage of 15-17 year old Teenagers not at School, by Commune, in 2008





### 3.1.17 Literacy Classes as of 2008

Literacy classes	Organized by:		Other Program(s)	Total
	PDoEYS	NGOs		
Number of On-going literacy classes	0 class(es)	0 class(es)	0 class(es)	0 class(es)
Number of literacy students in on-going classes	0 person(s)	0 person(s)	0 person(s)	0 person(s)
Completed literacy class(es)	0 classes	0 classes	0 classes	0 classes
Number of literacy students that have completed literacy classes	0 person(s)	0 person(s)	0 person(s)	0 person(s)
Number of students that passed	0 person(s)	0 person(s)	0 person(s)	0 person(s)

### 3.1.18 Number of on-going and completed Literacy Classes, by Commune, in 2008

There were no classes in this District in 2008

### 3.1.19 Students of on-going & completed Literacy Classes, by Commune, in 2008

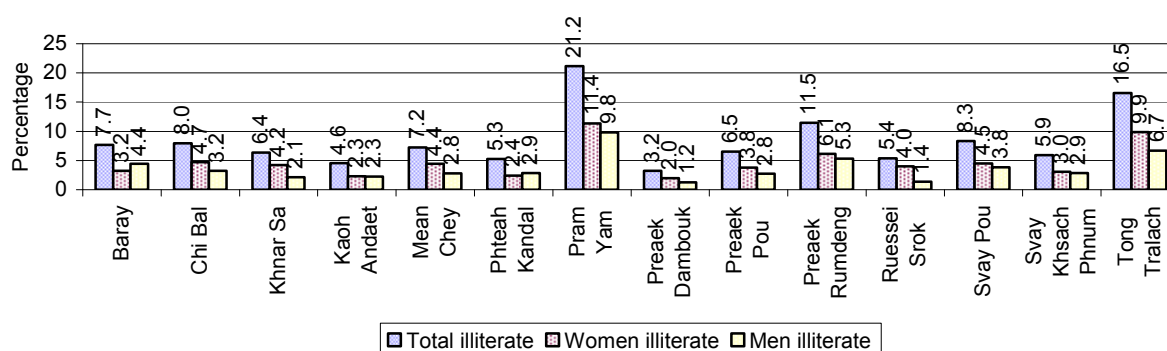
There were no students who had taken or were taking literacy classes in this District in 2008

### 3.1.20 Percentage of illiterate People between 15-60, over 3 years

Illiteracy Status	2006 %	2007 %	2008	
			%	Number
Illiterate people, 15-60 years old	11%	10%	8%	5,528 person(s)
Illiterate females, 15-60 years old	6%	6%	4%	3,086 person(s)
Illiterate people, 15-17 years old	3%	1%	2%	124 person(s)
Illiterate females, 15-17 years old	1%	0%	1%	60 person(s)
Illiterate people, 18-24 years old	5%	1%	2%	220 person(s)
Illiterate females, 18-24 years old	3%	0%	1%	106 person(s)
Illiterate people, 25-60 years old	14%	14%	11%	5,184 person(s)
Illiterate females, 25-60 years old	7%	8%	6%	2,920 person(s)

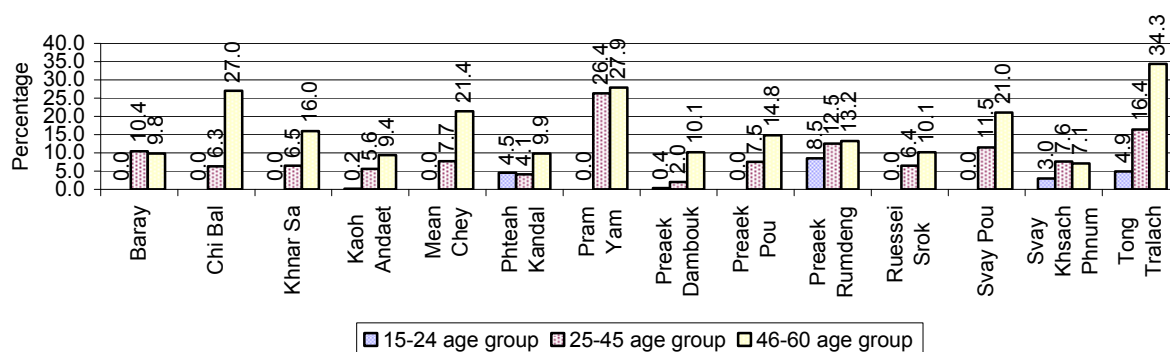
**Note:** Percentage is calculated on the basis of number of people in age group.

### 3.1.21 Percentage illiterate People among 15-60 yrs old, by Commune, in 2008



**Note:** Percentages are calculated on the basis of number of people in that age group.

### 3.1.22 Percentage illiterate People for 15-24 yrs, 25-45 yrs and 46-60 yrs, by Commune, in 2008



**Note:** Percentage of illiterate people in each age group is calculated on the basis of number of people in that age group.

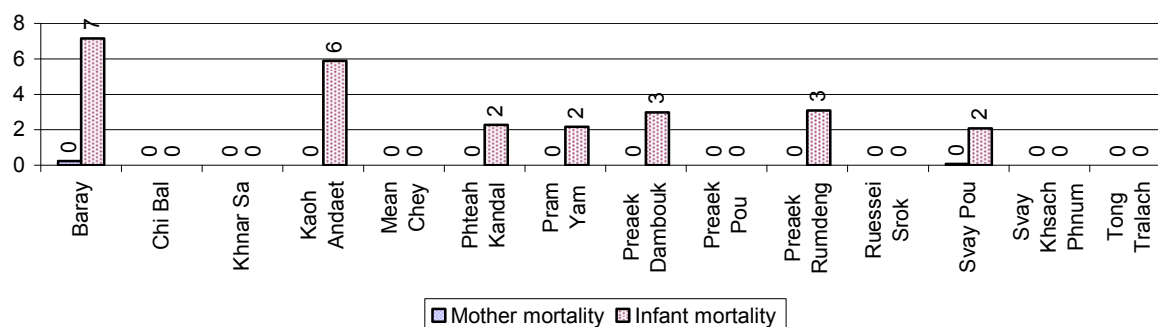
## 3.2 Health

### 3.2.1 Health Situation of Women and Children, over 3 years

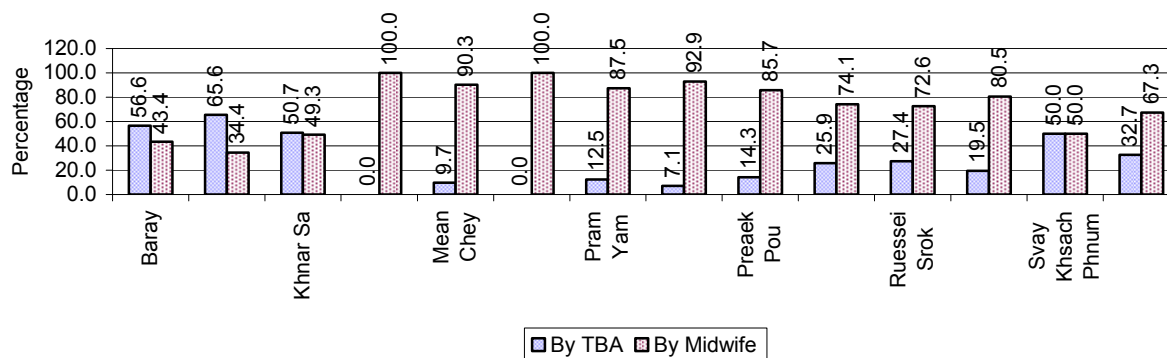
Description	2006	2007	2008
Number families with a birth during the year	1,240 families	1,373 families	1,499 families
Number of women who had their baby delivered by a TBA	441 person(s)	394 person(s)	356 person(s)
Percentage of women who had their baby delivered by a TBA	36 %	29 %	24 %
Number of women who had their baby delivered by a midwife	799 person(s)	979 person(s)	1,143 person(s)
Percentage of women had their baby delivered by a midwife	64 %	71 %	76 %
Number of mothers who died within 1 month of giving birth	8 person(s)	9 person(s)	4 person(s)
Mothers who died within 1 month of giving birth per 100,000 families having a delivery	645	655	267
Number of infants born during the year	1,231 person(s)	1,379 person(s)	1,499 person(s)
Number of Infants who died within 1 month	17 person(s)	26 person(s)	15 person(s)
Infants mortality within 1 month per 1,000 births	14	19	10
Number of children who died below the age of 5.	42 person(s)	65 person(s)	54 person(s)
Number of infants, aged 9-12 months, born during the year	555 person(s)	767 person(s)	906 person(s)
Nr. infants, aged 9-12 months, not receiving full immunization	0 person(s)	14 person(s)	8 person(s)
% of 9-12 months infants, not receiving full immunization	0 %	2 %	1 %

**Note:** TBA = Traditional Birth Attendant

### 3.2.2 Mothers dying within 0 days to 1 month of giving Birth and Infants dying within 1 month in 2008, by Commune

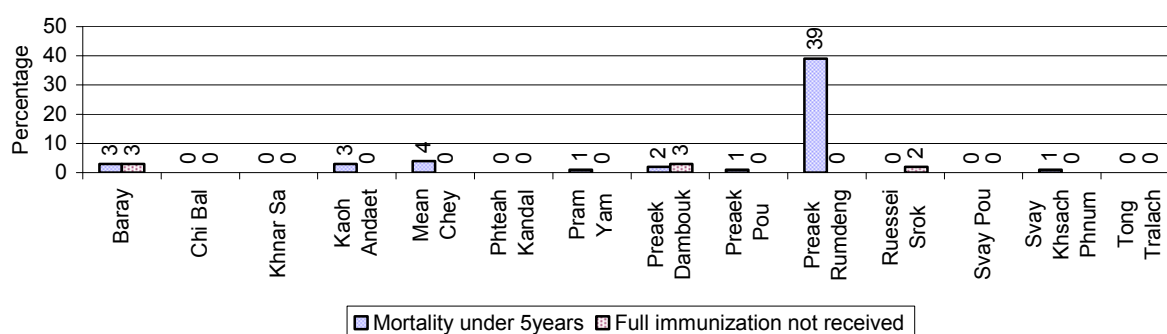


### 3.2.3 Percentage of Women delivering with a TBA or Midwife, by Commune



**Note:** Calculated as a percentage of total deliveries

### 3.2.4 Percentage of Children dying below 5 & of 9-12 months not receiving full Immunization, by Commune, in 2008



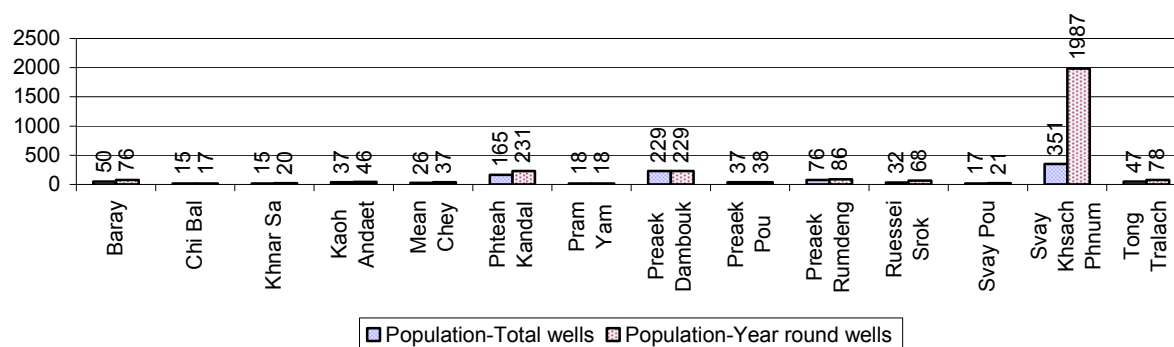
**Note:** Mortality rate calculated as a percentage of the total 5 year old population. Lack of immunization received calculated as a percentage of the total number 9-12 months olds there are

### 3.3 Water and Sanitation

#### 3.3.1 Number of different types of Wells over 3 years

Type of wells	Number of wells by year		
	2006	2007	2008
<i>Total number of pumped or mixed wells</i>	2,637	3,162	3,205
Year-round usable pumped or mixed wells	2,308	2,524	2,605
Dry season unusable pump or mixed wells	329	638	600
Pump or mixed wells needing repair/rehabilitation	266	382	309
<i>Total number of ring wells</i>	179	158	157
Year-round usable ring wells	121	110	106
Dry season unusable ring wells	58	48	51
Ring wells needing repair/rehabilitation	50	48	49
<i>Total number of unprotected dug wells</i>	6	9	6
Year-round usable unprotected dug wells	5	6	6
Dry season unusable unprotected dug wells	1	3	0

#### 3.3.2 Ratio of People to Wells, by Commune, in 2008

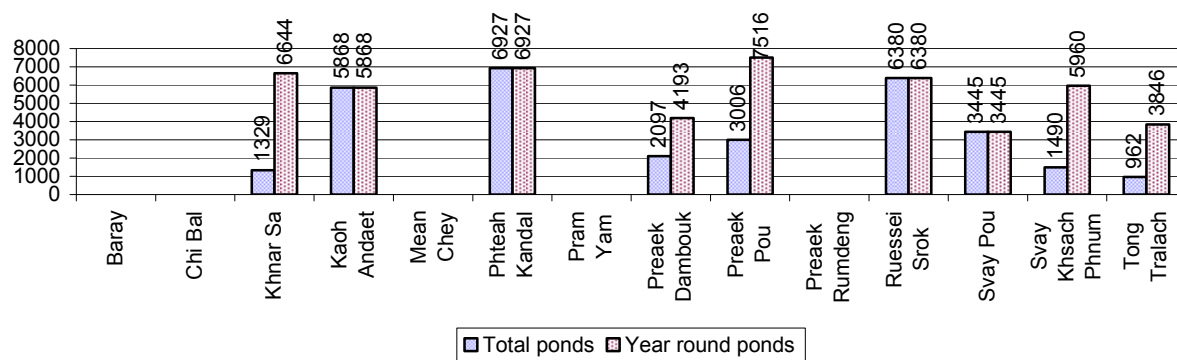


**Note:** Year-round wells excluding unprotected wells

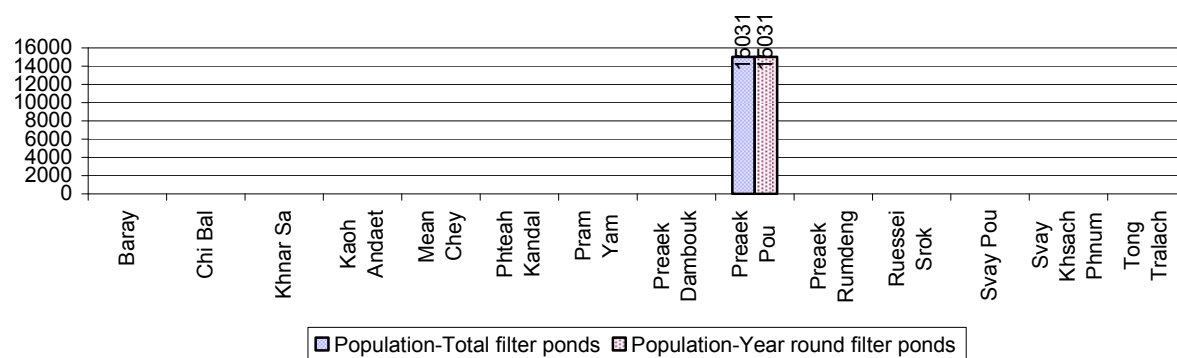
#### 3.3.3 Potable Ponds over 3 years

Type of Pond	2006	2007	2008
<i>Total number of normal-type ponds</i>	58 pond	41 pond	30 pond
Year-round usable normal-type ponds	24 pond	23 pond	14 pond
Dry season unusable normal-type ponds	34 pond	18 pond	16 pond
Normal-type ponds needing repair/rehabilitation	27 pond	26 pond	15 pond
<i>Total number of filter ponds</i>	2 pond	0 pond	1 pond
Year-round usable filter ponds	1 pond	0 pond	1 pond
Filter ponds, dry season unusable	1 pond	0 pond	0 pond
Filter ponds needing repair/rehabilitate	1 pond	0 pond	3 pond

### 3.3.4 Ratio of People to normal Ponds, by Commune in 2008



### 3.3.5 Ratio of People to Filter Ponds, by Commune, in 2008

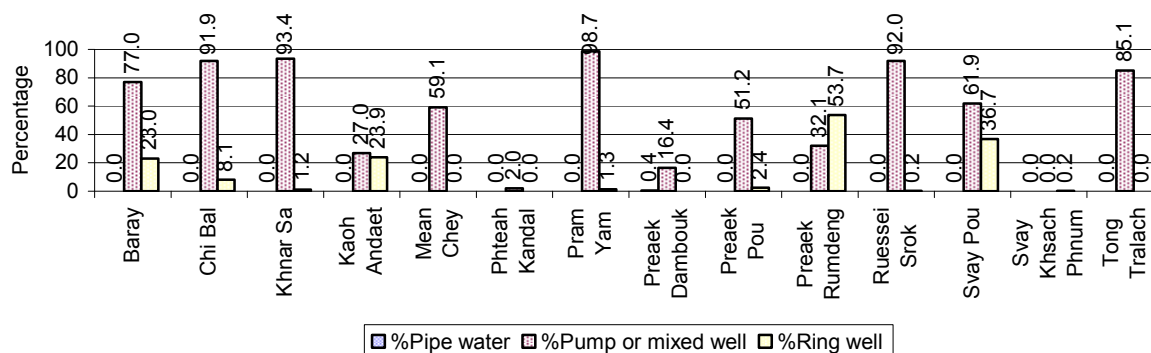


### 3.3.6 Source of potable Water for Households, over 3 years

Water sources	2006	2007	2008	
	%	%	%	Number
Families using water from purification system	0%	0 %	0 %	10 families
Families using water from pump, mixed wells	36%	44 %	52 %	11,460 families
Families using water from ring wells and open dug wells	16%	14 %	14 %	2,988 families
Families using water from pond	7%	5 %	3 %	664 families
Families using water from rain water storage	2%	2 %	1 %	325 families
Families using water from rivers, lakes, natural ponds and reservoirs	39%	36 %	30 %	6,554 families

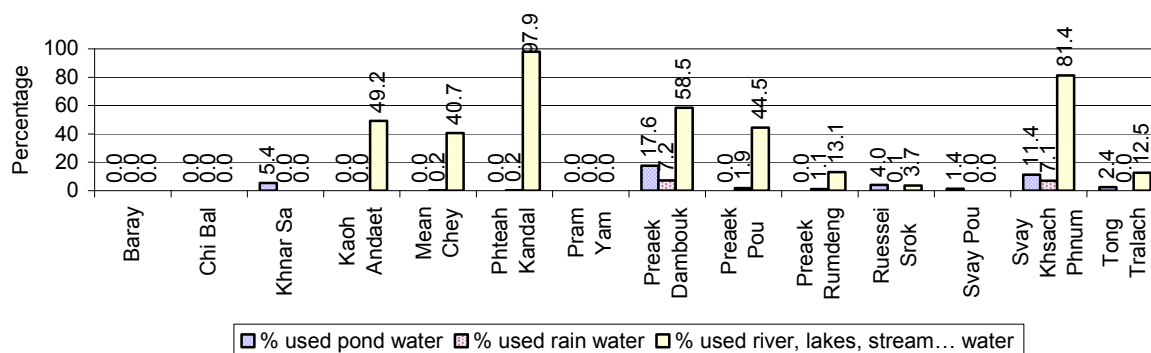
**Note:** Calculated as a percentage of the total number of families.

### 3.3.7 Percentage Families using different Water Sources, by Commune, in 2008



**Note:** Calculated as a percentage of the total number of families in each commune

### 3.3.8 Percentage Families using Water from Rain Water Storage, Ponds and natural Sources (rivers/lakes/natural ponds/reservoirs), by Commune, 2008



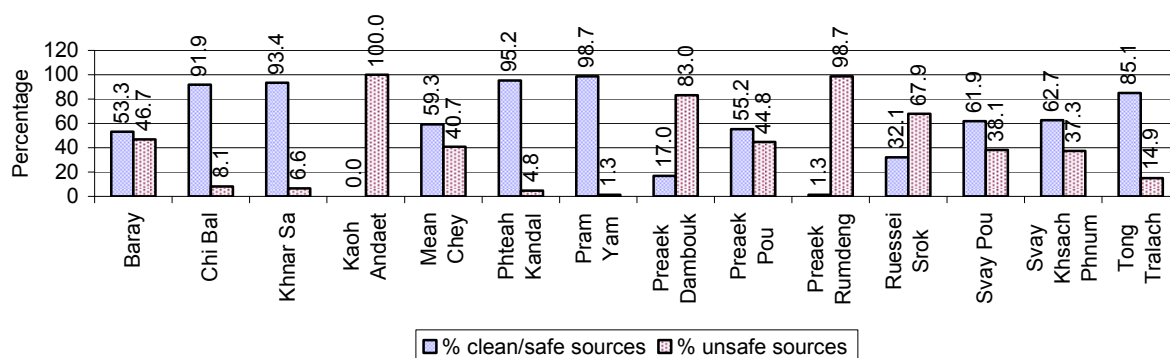
**Note:** Calculated as a percentage of the total number of families in each commune

### 3.3.9 Drinking Water Sources in the dry Season over 3 years

Percentage Families that get drinking water from:	2006	2007	2008	
	%	%	%	Number
from clean/safe sources	41 %	45 %	50 %	11,089 families
from unsafe sources	59 %	55 %	50 %	10,912 families

**Note:** Calculated as a percentage of the total number of families.

### 3.3.10 Percentage Families using safe and unsafe Water Sources in the dry Season, by Commune, in 2008



**Note:** Calculated as a percentage of the total number of families in each commune.

### 3.3.11 Drinking Water Purification by Households, over 3 years

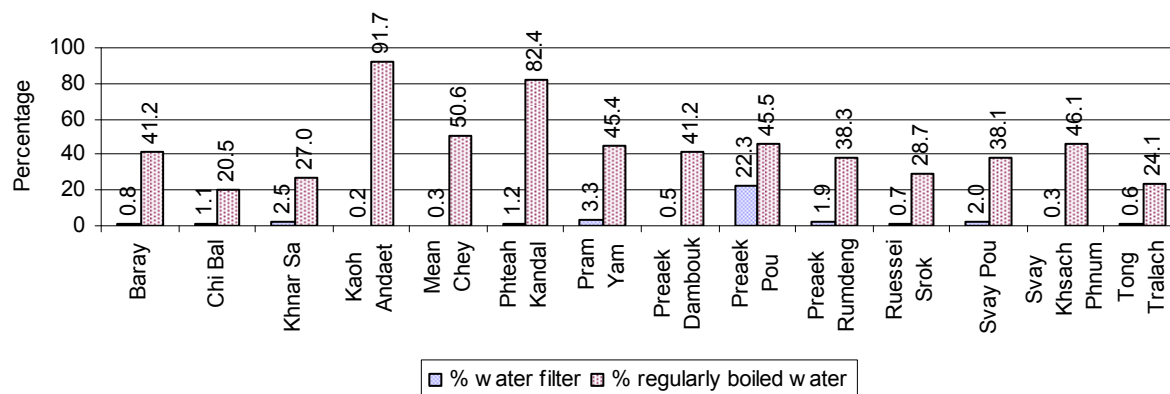
This table shows the different ways families make water safe for drinking.

Families, who:	2006	2007	2008	
	%	%	%	Number
Filter water for drinking	0%	4%	4 %	859 families
Boil water for drinking	43%	49%	45 %	9,859 families

**Note:** Calculated as a percentage of the total number of families

### 3.3.12 Percentage Families filtering Water or regularly boiling Water, by Commune, in 2008

This graph shows the different ways families make drinking water safe.



**Note:** Calculated on as a percentage of the total number of families in each commune.

### 3.3.13 Families' access to Water, over 3 years

Families access to water	2006 %	2007 %	2008	
			%	Number
Families with water at home or in less then 150m	69%	65%	59 %	13,048 families
Families with water 150m or more away from home	31%	31%	20 %	4,430 families

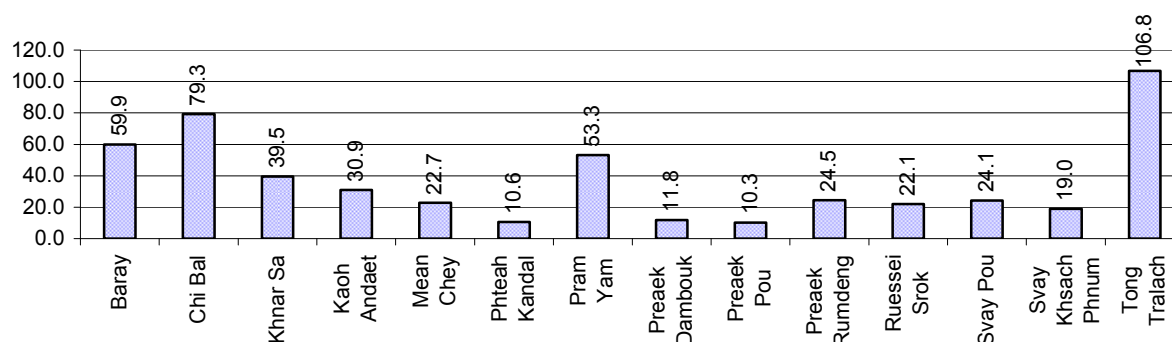
**Note:** Calculated as a percentage of the total number of families

### 3.3.14 Ratio of people to Latrines over 3 years

Description	2006 Ratio	2007 Ratio	2008	
			Ratio	Number
Ratio of people to latrines	26.7	19.3	19.7	5,905.0

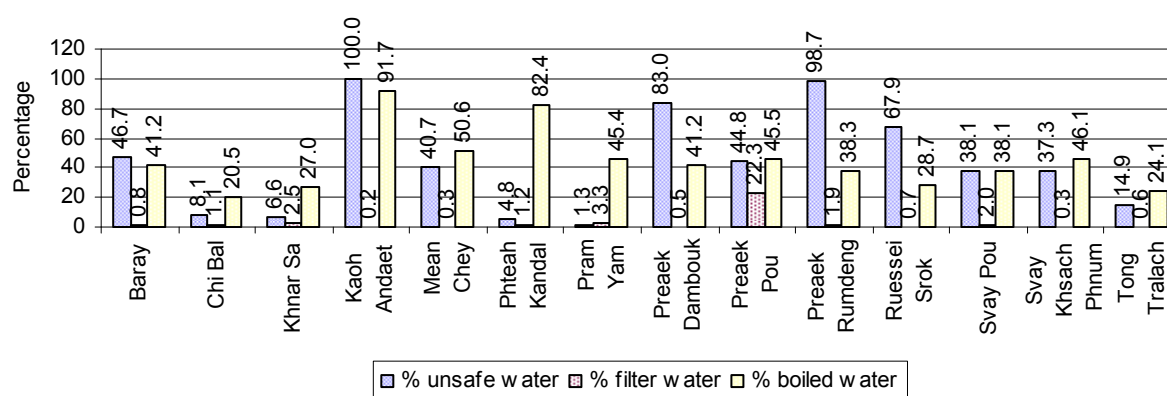
**Note:** Ratio calculated by dividing the number of houses with latrines by the total population

### 3.3.15 Ratio of People to Latrines, by Commune, in 2008



**Note:** Ratio calculated by dividing the number of houses with latrines by the total population in a Commune.

### 3.3.16 Percentage of Families drinking boiled, filtered or unsafe Water, by Commune, in 2008



**Note:** Calculated as a percentage of the total number of families in each commune.

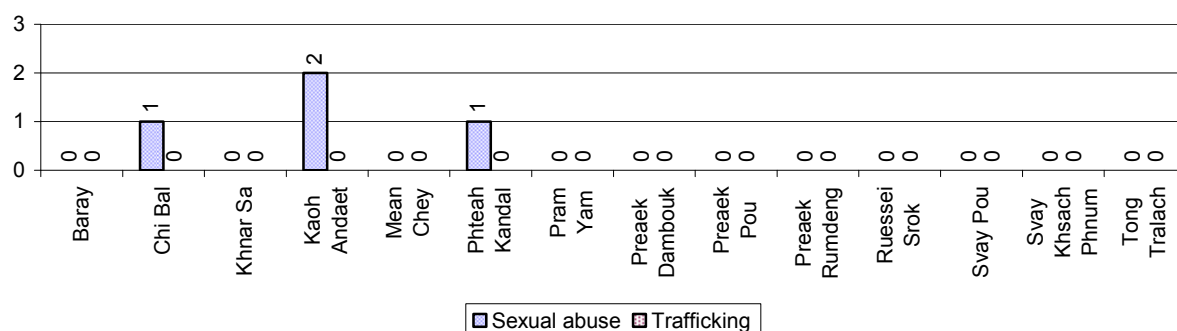


### 3.4 Vulnerable groups

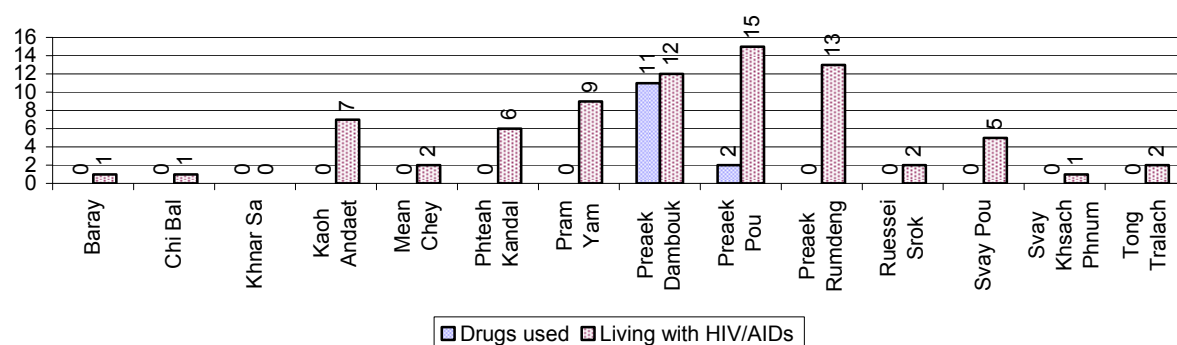
#### 3.4.1 Vulnerable Groups in need of special Protection over 3 years

Vulnerable groups	2006	2007	2008
Victims of sexual abuse	9 person(s)	5 person(s)	4 person(s)
Victims of human trafficking	0 person(s)	0 person(s)	0 person(s)
Families with family member(s) using drugs	8 families	4 families	13 families
Families with family member(s) living with HIV/AIDS	46 families	66 families	76 families
Children under 18 yrs old whose parent died of AIDS	107 person(s)	62 person(s)	73 person(s)
Orphaned/abandoned children under 18 yrs old (all cases)	451 person(s)	266 person(s)	200 person(s)
Elderly persons without guardian	122 person(s)	105 person(s)	103 person(s)
Disabled people able to earn an income	36 person(s)	36 person(s)	37 person(s)
Disabled people unable to earn an income	99 person(s)	105 person(s)	105 person(s)
Disabled people under 18 yrs old	27 person(s)	36 person(s)	50 person(s)
Victims of natural disasters	22 families	50 families	20 families
Victims of land mines and unexploded weapons	0 person(s)	1 person(s)	1 person(s)

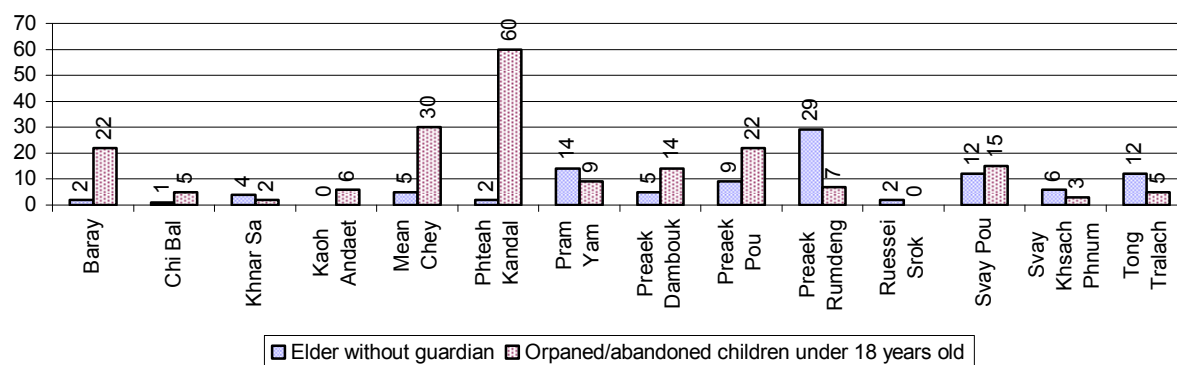
#### 3.4.2 Registered Victims of sexual Abuse or Trafficking, by Commune, for 2008



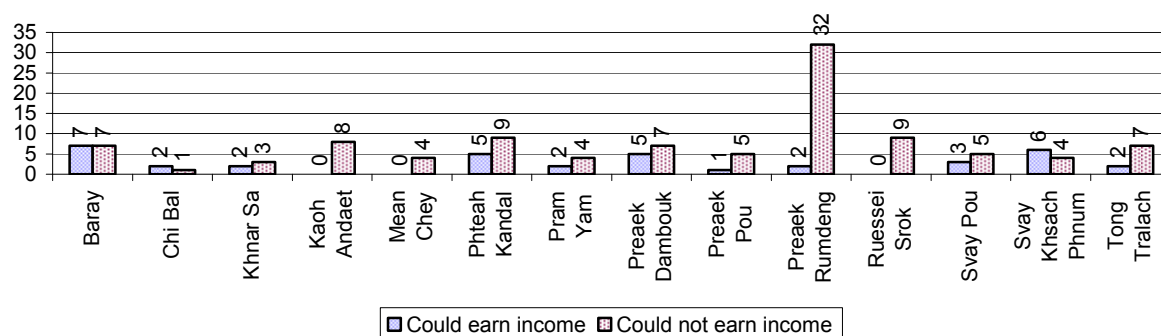
#### 3.4.3 Registered Families with Member(s) using Drugs or living with HIV/AIDS, by Commune, for 2008



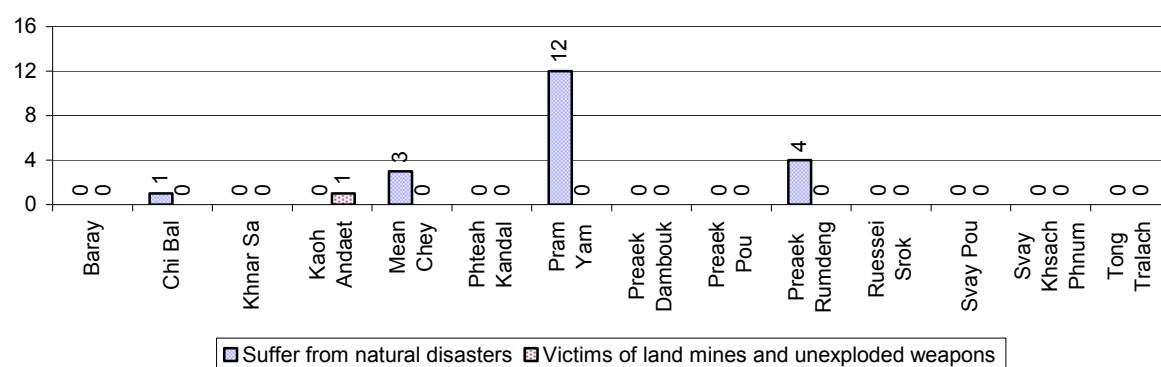
### 3.4.4 Elderly Persons without a Guardian and orphaned/abandoned Children under 18 years old, by Commune, for 2008



### 3.4.5 Number of disabled People who could or could not earn an Income, by Commune, for 2008



### 3.4.6 Number of Families who suffered from natural Disasters, and number of Victims of Land Mines and unexploded Weapons, by Commune, in 2008



### 3.5 Migration

#### 3.5.1 Migration over 3 years

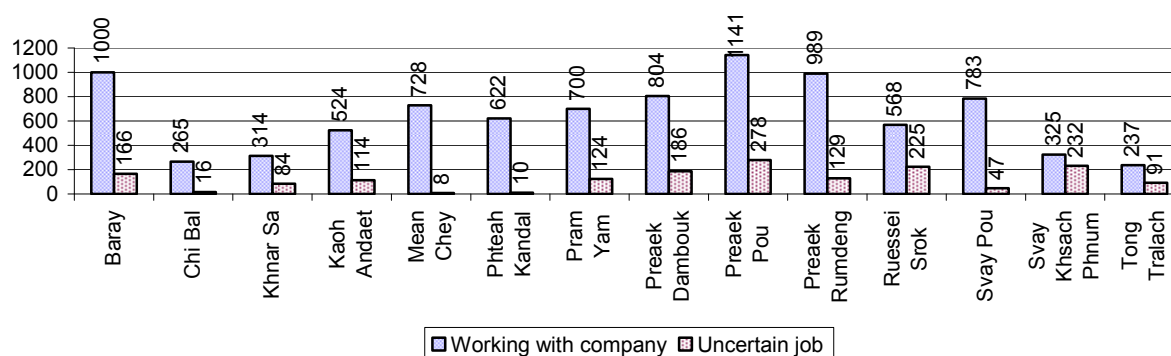
Description	2006	2007	2008
Number of families permanently in-migrated	60 families	58 families	33 families
Total number of people	237 person(s)	241 person(s)	139 person(s)
Total number of female	122 person(s)	131 person(s)	68 person(s)
Number of families permanently out-migrated	75 families	49 families	57 families
Total number of people	295 person(s)	179 person(s)	237 person(s)
Total number of female	149 person(s)	103 person(s)	103 person(s)
Number of families staying temporarily	48 families	40 families	37 families
Total number of people	197 person(s)	137 person(s)	135 person(s)
Total number of female	103 person(s)	73 person(s)	71 person(s)

#### 3.5.2 Job Migration

Description	2006	2007	2008
Number of people migrated to work with company/factory	12%	14%	15%
Number of people migrated to work, but have uncertain jobs	3%	3%	3%

**Note:** Calculated as a percentage of the total population of 18-60 year olds

#### 3.5.3 Number of People working outside their home Villages in a Company/Factory or with an uncertain Job in 2008



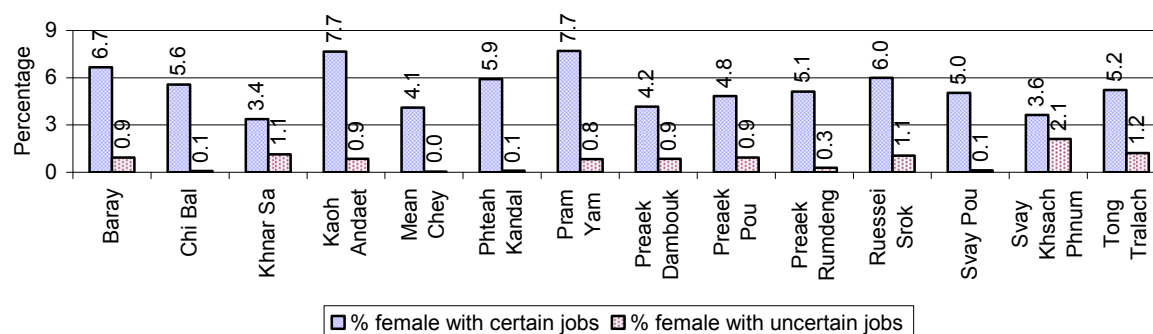
#### 3.5.4 Female migration over 3 years

Description	2006 %	2007 %	2008	
			%	Number
Total number of migrants	8.1%	9.5%	9.2%	10,710 person(s)
Number of female migrants	5.0%	6.2%	5.9%	6,898 person(s)
Total number of migrants, who go to work with company/factory (with certain jobs)	6.7%	8.0%	7.7%	9,000 person(s)
Number of female migrants with certain jobs	4.4%	5.5%	5.2%	6,074 person(s)

Description	2006 %	2007 %	2008	
			%	Number
Total number of migrants with uncertain jobs	1.4%	1.5%	1.5%	1,710 person(s)
Number of female migrants with uncertain jobs	0.7%	0.7%	0.7%	824 person(s)

**Note:** Calculated as a percentage of the total population

### 3.5.5 Percentage female Migrants with certain and uncertain Jobs, by Commune, in 2008



**Note:** Calculated as a percentage of the total population of the commune

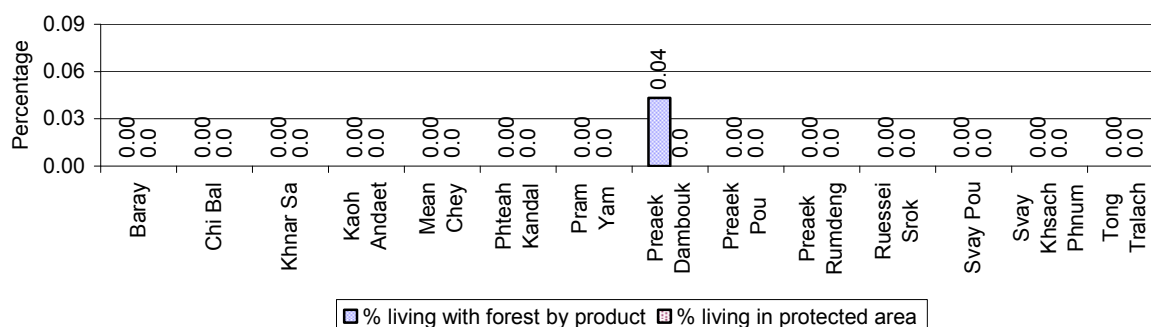
## 4 Natural Resources and Environment (NRE)

### 4.1 Families involved with NRE issues over 3 years

Description	2006 %	2007 %	2008	
			%	Number
Families living with forest by products	0 %	0 %	0 %	1 families
Families living in a protected area	0 %	0 %	0 %	0 families
Houses with access to garbage collection service	0 %	0 %	0 %	0 families
Families affected by environmental pollution	0 %	1 %	2 %	333 families
Families using chemical fertilizer	51 %	61 %	49 %	10,699 families
Families using chemical pesticide	27 %	30 %	23 %	5,059 families

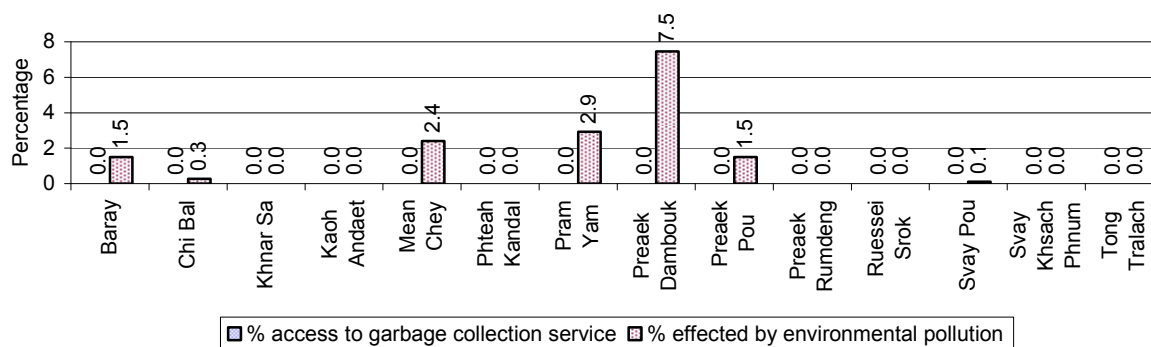
**Note:** Calculated as a percentage of the total number of families

#### 4.2 Percentage of Families involved with Natural Resource issues, by Commune, for 2008



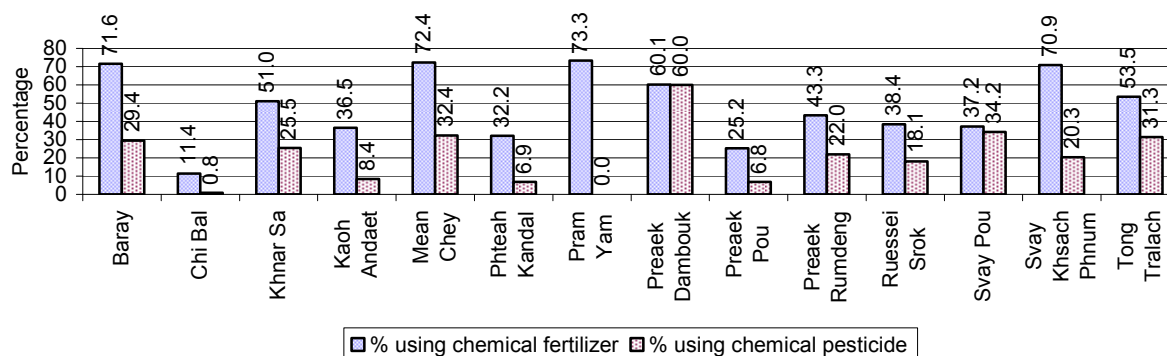
**Note:** Calculated as a percentage of the number of families in each commune

#### 4.3 Percentage Houses with access to Garbage collection and Families affected by environmental Pollution, by Commune, for 2008



**Note:** Garbage collection is calculated as a percentage of the total number of houses in each commune and families affected by environmental pollution is calculated as a percentage of the total number of families in each commune.

#### 4.4 Percentage Families using chemical Fertilizer and chemical Pesticides, by Commune, for 2008



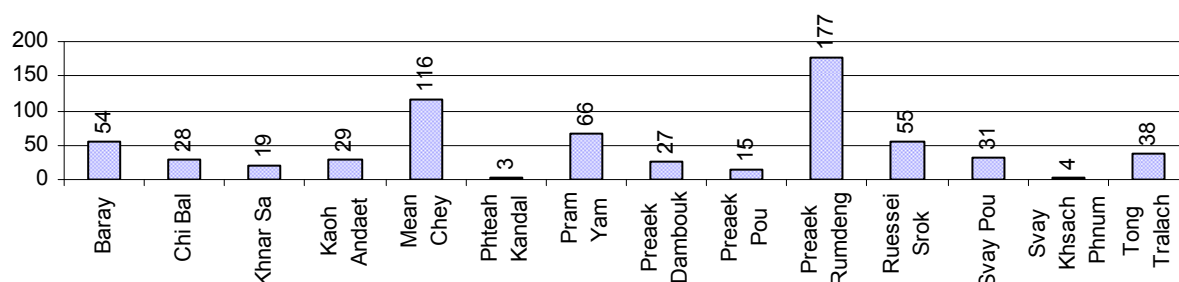
**Note:** Calculated as a percentage of the total number of families in each commune

## 5 Administration and Security

### 5.1 Birth Registration across 3 years

Description	2006	2007	2008
Number of infants to be registered	1,214 person(s)	1,353 person(s)	1,484 person(s)
Number of unregistered infants the year	263 person(s)	113 person(s)	662 person(s)
Percentage of infants unregistered	22 %	8 %	45 %

### 5.2 Number of unregistered Infants born in 2008, by Commune

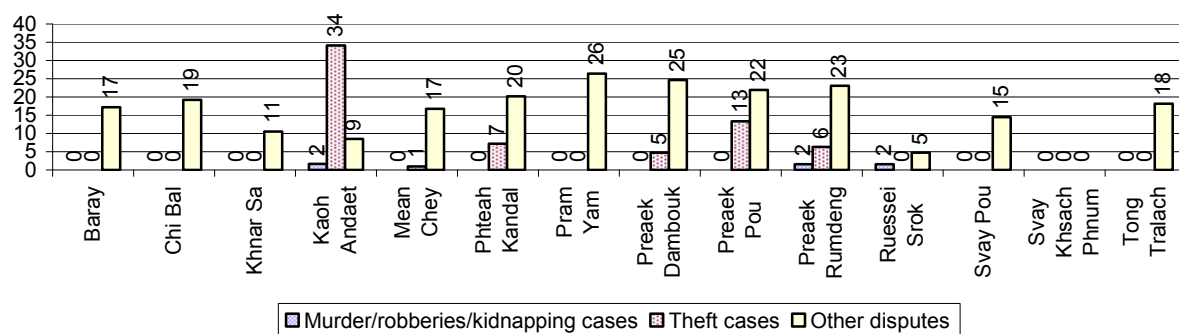


### 5.3 Registered criminal Cases over 3 years

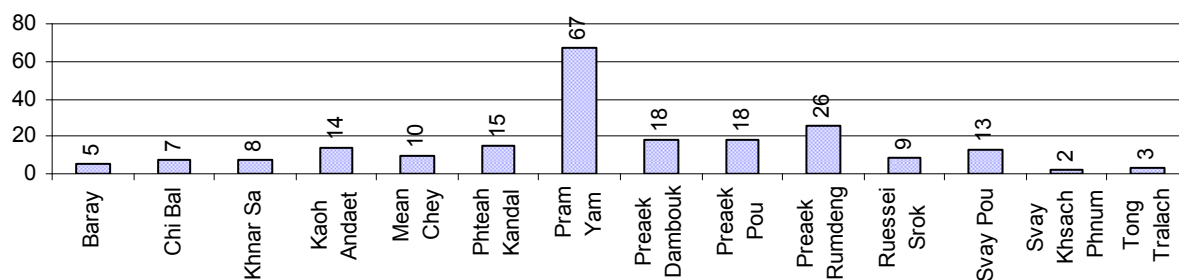
Description	2006	2007	2008
Murders, robberies and kidnapping cases	1 case(s)	5 case(s)	4 case(s)
Theft cases	83 case(s)	59 case(s)	60 case(s)
land dispute cases	216 case(s)	162 case(s)	215 case(s)
Other disputes cases	269 case(s)	203 case(s)	202 case(s)

**Note:** this reflects only registered criminal cases

### 5.4 Registered criminal Cases per 10,000 people, by Commune, for 2008



### 5.5 Number of registered Land Disputes, by Commune, in 2008

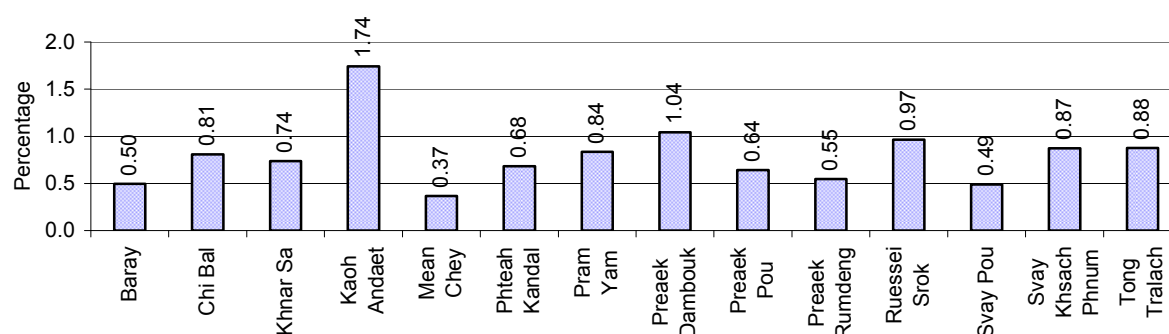


## 6 Gender

### 6.1 Registered Domestic Violence over 3 years

Description		2006	2007	2008
Families experiencing domestic violence		221 families	141 families	163 families(s)
% families experiencing domestic violence		1 %	1 %	1 %
Domestic violence cases reported by village chiefs		221 case(s)	158 case(s)	125 case(s)
Type	Physical violence	105 case(s)	61 case(s)	52 case(s)
	Sexual violence	5 case(s)	6 case(s)	1 case(s)
	Mental violence	81 case(s)	47 case(s)	40 case(s)
	Household economic violence	30 case(s)	44 case(s)	32 case(s)
Number of administrative decisions on domestic violence		184 case(s)	113 case(s)	95 case(s)
% of administrative decisions on domestic violence		83 %	72 %	76 %

### 6.2 Percentage of registered cases of Families experiencing domestic Violence, by Commune, in 2008



**Note:** Calculated as a percentage of the total number of families in each commune

### 6.3 Women's involvement over 3 years

Description	2006 %	2007 %	2008	
			%	Number
People participating in civil society	0%	0%	1%	766 person(s)
Women participating in civil society	0%	0%	0%	486 person(s)
People, 18-60 yrs, with uncertain/irregular jobs	1%	4%	3%	1,675 person(s)
Women, 18-60 yrs, with uncertain/irregular jobs	0%	2%	1%	690 person(s)

**Note:** Participation can be in NGOs, CBOs, credit groups, women's unions, parties and other civil society organizations. The first section is calculated as a percentage of the total population. The second section is calculated as a percentage of the total 18-60 year old population.

#### 6.4 Percentage of Female Participants in Civil Society and of 18-60 year women with uncertain Jobs, by Commune, in 2008



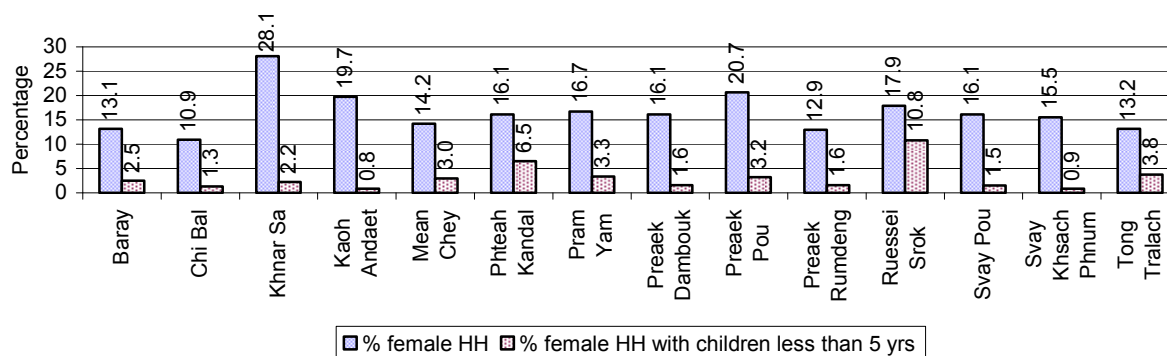
**Note:** Percentage of female participants in civil society is calculated as a percentage of the total population per commune. The percentage of 18-60 years old women with uncertain jobs is calculated as a percentage of the total 18-60 year old population per commune.

#### 6.5 Female-headed Households over 3 years

Families with:	2006 %	2007 %	2008	
			%	Number
Households in which a woman is the family head	17%	16%	16%	3,598 families
Households in which a woman is the family head with children of less than 5 yrs	2%	1%	3%	655 families

**Note:** Calculated as a percentage of the total number of families

#### 6.6 Percentage female-headed Households and with Children of less than 5 years old, by Commune, in 2008



**Note:** Calculated as a percentage of the total number of families in each commune  
HH: Headed Household



## 7 Indigenous People in the District

### 7.1 Ethnic Minorities in the District over 3 years

Race of indigenous	2006		2007		2008	
	# families	# population	# families	# population	# families	# population
Phnong	0 families	0 person(s)	0 families	0 person(s)	0 families	0 person(s)
Kouy	0 families	0 person(s)	0 families	0 person(s)	0 families	0 person(s)
Stieng	0 families	0 person(s)	0 families	0 person(s)	0 families	0 person(s)
Mil	0 families	0 person(s)	0 families	0 person(s)	0 families	0 person(s)
Kroal	0 families	0 person(s)	0 families	0 person(s)	0 families	0 person(s)
Thmorn	0 families	0 person(s)	0 families	0 person(s)	0 families	0 person(s)
Khaonh	0 families	0 person(s)	0 families	0 person(s)	0 families	0 person(s)
Tompouonn	0 families	0 person(s)	0 families	0 person(s)	0 families	0 person(s)
Charay	0 families	0 person(s)	0 families	0 person(s)	0 families	0 person(s)
Kroeung	0 families	0 person(s)	0 families	0 person(s)	0 families	0 person(s)
Kavet	0 families	0 person(s)	0 families	0 person(s)	0 families	0 person(s)
Saouch	0 families	0 person(s)	0 families	0 person(s)	0 families	0 person(s)
Lun	0 families	0 person(s)	0 families	0 person(s)	0 families	0 person(s)
Kachak	0 families	0 person(s)	0 families	0 person(s)	0 families	0 person(s)
Praov	0 families	0 person(s)	0 families	0 person(s)	0 families	0 person(s)
Others	0 families	0 person(s)	0 families	0 person(s)	0 families	0 person(s)
<b>Total</b>	0 families	0 person(s)	0 families	0 person(s)	0 families	0 person(s)

**Note:** "Others" refer to other ethnic groups which are not listed.

### 7.2 Other Minorities in the District over 3 years

Minority	2006		2007		2008	
	# families	# population	# families	# population	# families	# population
Khmer Islamic	185 families	843 person(s)	243 families	938 person(s)	221 families	986 person(s)
Vietnamese	34 families	197 person(s)	0 families	0 person(s)	37 families	211 person(s)
Laos	0 families	0 person(s)	0 families	0 person(s)	0 families	0 person(s)

**Note:** Number of indigenous and minority population are additional data, so some village may not recorded.



## **SECTION C: PLANS AND PROJECTS**



## 8 Priorities and Plans

### 8.1 Priorities of Commune Councils for 2009 in the District by Sector

The District Priority Activity Matrix (DPAM) data are taken from the CDPD. The DPAM is used for the District Integration Workshop (DIW), to show what kind of projects the commune has proposed in their Commune Investment Plan (CIP) for 2009. Donors, departments and other agencies then consider which projects they want to support and which projects they are not interested in. This results in Temporary Agreements between the Commune Council and the Supporter (NGO, Department, private donor, etc), as shown in table 8.2

No.	Project Name	Baray	Chi Bal	Khnar Sa	Kaoh Andaet	Mean Chey	Phteah Kandal	Pram Yam
		31401	31402	31403	31404	31405	31406	31407
Economic								
1	Compost fertilizer training				2 training			5 training
2	Vegetable growing training							
3	Rice field demonstration		5 demo					5 training
4	Mushroom growing training		5 training	3 training				
5	Rice cultivation technique training	9000 training				1 training		
6	Animal vaccination request	2213 Head	1000 Head	900 Head	1000 Head	200 Head		1200 Head
7	Animal raising training				2 training			
8	Chicken raising training					1 training		
9	Rice seed request	9000 Kg			30 T			
10	Pesticide request							
11	Concrete construction on river slope							
12	Culvert construct across road						7 place	
13			22 place		4 place			
14		4000 m		11000 m	0 m	3000 m	1180 m	4000 m
15						5 place		
16	Natural canal/water way rehabilitation				0 m	5 place		
17	Irrigation maintenance group						4 time	
18							5 place	
19				14 place				
20			5000 m		0 m		10000 m	15000 m
21		9000 m		3000 m		2000 m		14000 m
22								
23	Rice seed bank							
24	Electricity supply							

District Data Book 2009: Development Plans and Projects

No.	Project Name	Baray	Chi Bal	Khnar Sa	Kaoh Andaet	Mean Chey	Phteah Kandal	Pram Yam
		31401	31402	31403	31404	31405	31406	31407
Social								
1	Family planning		10 time		12 time			
2	Antenatal care							
3	Reproductive health awareness education	4 time					4 time	
4	Antenatal care service accessibility improvement				12 time			
5	Women and child health care program			12 time			4 time	12 time
6	HIV/AIDS awareness education		5 training			2 training		
7	Health/hygiene education for local people	4 time			12 time			
8	Leaflets and posters distribution							
9	Children immunization provision	12 time	10 time	12 time		12 time		
10	Children and women vaccination				12 time		12 time	12 time
11	Anti-tetanus vaccination							
12	Mobile health clinic provision			12 time				
13	Health clinic service							
14	Health consultation/treatment at home				12 time			
15	VHV strengthening							
16	TBA training		5 training					
17	Mosquito larvae removal treatment					1 time	4 time	
18	Mosquito insecticide spraying campaign		5 time					
19	Ferric tablet and Vitamin A distribution campaign						2 time	
20	Deworming of school children				2 time			
21	Latrine construction	40 toilet						
22	Sanitation education							
23								1 building
24								
25	KMeragpĀt;pĀg;Twks¥at							
26								
27		9 well						
28								
29	School building		2 building	5 room				
30								
31	Motivating pupil's parents for school		4 time	5 time				

District Data Book 2009: Development Plans and Projects

No.	Project Name	Baray	Chi Bal	Khnar Sa	Kaoh Andalet	Mean Chey	Phteah Kandal	Pram Yam
		31401	31402	31403	31404	31405	31406	31407
	enrollment							
32	School enrollment motivation committee							
33	Bicycle/motorcycle/radio repairing skill training					1 training		
<b>NREM</b>								
1	Environmental awareness and law education							
2	Fishery law education				2 time	7 time		4 time
3	Forestry law education							
4	Education on importance of the forests						4 time	
5	Environmental poster installation				4 board			
6	Sugar palm conservation education			2 time			4 time	
7	Education on the effect of polluted water			1 time				
8	Tree plantation project	2000 Tree	5000 Tree	2000 Tree			100 Tree	
9	Organizing tree planting day							2500 Tree
10	Illegal fishing prevention	13 time	5 time		2 time	5 time	60 time	12 time
11	Strengthening fishery community							
12	Natural water ways/reservoirs rehabilitation/conservation							
13	Flooded forest clearance prevention		5 time					
14	Temple/cultural ancient protection strengthening	4 Team						
15	Sewage culvert system construction/rehabilitation							
16	Household waste management education						4 time	
17	Biogas cooking project		5 set					
18	Waste control measurement							
<b>Administration and Security</b>								
1	Civil registration encouragement		10 time	12 time		12 time		12 time
2	Commune study tour						2 time	
3	Human rights and law training							
4	Computer skill training for commune clerk				1 training			
5	Commune office construction/renovation	1 building		1 building	1 building	1 building		1 building
6	Transportation mean requesting				2 set		1 building	
7	Land law dissemination						5 time	

District Data Book 2009: Development Plans and Projects

No.	Project Name	Baray	Chi Bal	Khnar Sa	Kaoh Andaet	Mean Chey	Phteah Kandal	Pram Yam
		31401	31402	31403	31404	31405	31406	31407
8	Provision of land titles/certificates			0 doc				2500 Head
9	People guard activities formation/strengthening	24 time	10 time	5 Team		7 Team		
10	Local security strengthening							
11	Law/regulation dissemination					7 time	2 time	
12	Information board provision/creation/built				4 Info-board			
13	Penal and civil law dissemination	4 time						
Gender								
1	Women role in development strengthening/dissemination							4 time
2	Gender mainstreaming among local people		5 training			7 training	12 training	4 training
3	Women & Children FP strengthening	4 time			1 time			
4	Women & Children FP budget support	6 time						
5	Women leadership strengthening/capacity building							
6	Woman and children's rights dissemination	4 training		1 training	2 training		12 training	
7	Women vocational training			2 training	1 training	1 training		
8	Tailor skill training	1 training	1 training					
9	Weaving skill training/weaving craft creation							
10	Lady makeup/hair dressing skill training				2 training			
11	Law against domestic violence dissemination	4 time	5 time	1 time	12 time		12 time	4 time
12	Law against trafficking dissemination				2 time			
13	Trafficking of women/children control activity strengthening					7 time		

Continue...

Continued...								
No.	Project Name	Preaek Dambouk	Preaek Pou	Preaek Rumdeng	Ruessei Srok	Svay Pou	Svay Khsach Phnum	Tong Tralach
		31408	31409	31410	31411	31412	31413	31414
Economic								
1	Compost fertilizer training	2 training			4 training		2 training	
2	Vegetable growing training					30 training		



District Data Book 2009: Development Plans and Projects

No.	Project Name	Preaek Dambouk	Preaek Pou	Preaek Rumdeng	Ruessei Srok	Svay Pou	Svay Khsach Phnum	Tong Tralach
		31408	31409	31410	31411	31412	31413	31414
3	Rice field demonstration					30 demo	4 training	
4	Mushroom growing training	2 training			4 training			20 training
5	Rice cultivation technique training							
6	Animal vaccination request	100 Head	780 Head	3800 Head	1300 Head	6000 Head	1225 Head	10 time
7	Animal raising training			5 training				
8	Chicken raising training							
9	Rice seed request							
10	Pesticide request	1 Liter						
11	Concrete construction on river slope	24 m2						
12	Culvert construct across road							
13			6 place					14 place
14		7000 m	2000 m	16200 m	3000 m	2000 m	1000 m	
15								
16	Natural canal/water way rehabilitation	2 place					1000 m	
17	Irrigation maintenance group							
18			6 place	8 place				
19								
20		10000 m	2000 m	6750 m	2000 m		2000 m	4 Line
21		90 m2						
22								0 place
23	Rice seed bank							1 T
24	Electricity supply				2 place			
Social								
1	Family planning					10 time	2 time	5 time
2	Antenatal care				12 time			
3	Reproductive health awareness education							
4	Antenatal care service accessibility improvement							40 time
5	Women and child health care program							
6	HIV/AIDS awareness education							
7	Health/hygiene education for local people			2 time				
8	Leaflets and posters distribution				12 time			
9	Children immunization provision	12 time		12 time	12 time	12 time	2 time	20 time
10	Children and women vaccination							

District Data Book 2009: Development Plans and Projects

No.	Project Name	Preaek Dambouk	Preaek Pou	Preaek Rumdeng	Ruessei Srok	Svay Pou	Svay Khsach Phnum	Tong Tralach
		31408	31409	31410	31411	31412	31413	31414
11	Anti-tetanus vaccination	2 time			12 time		2 time	
12	Mobile health clinic provision							
13	Health clinic service			12 Month				
14	Health consultation/treatment at home							
15	VHV strengthening						2 time	
16	TBA training					10 training	1 training	
17	Mosquito larvae removal treatment	1 time		2 time				
18	Mosquito insecticide spraying campaign							
19	Ferric tablet and Vitamin A distribution campaign	1 time						6 time
20	Deworming of school children			12 time	12 time	12 time	2 time	40 time
21	Latrine construction					200 toilet		100 toilet
22	Sanitation education				12 time			
23		1 building					1 building	
24					1 building			
25	KMeragpÁt;pÁg;Twks¥at				1 place		1 place	
26						6 well		
27				14 well				
28		2 Pond					1 Pond	
29	School building							
30		5 room						
31	Motivating pupil's parents for school enrollment							4 time
32	School enrollment motivation committee				2 Team			
33	Bicycle/motorcycle/radio repairing skill training				1 training			
NREM								
1	Environmental awareness and law education			5 time	2 time			
2	Fishery law education						12 time	
3	Forestry law education	2 time						
4	Education on importance of the forests							
5	Environmental poster installation			3 board				
6	Sugar palm conservation education							
7	Education on the effect of polluted water							
8	Tree plantation project					6000 Tree		5000 Tree
9	Organizing tree planting day							

## District Data Book 2009: Development Plans and Projects

No.	Project Name	Preaek Dambouk	Preaek Pou	Preaek Rumdeng	Ruessei Srok	Svay Pou	Svay Khsach Phnum	Tong Tralach
		31408	31409	31410	31411	31412	31413	31414
10	Illegal fishing prevention	12 time	3 time	22 time	12 time	20 time	12 time	20 time
11	Strengthening fishery community			2 Fishing Community				
12	Natural water ways/reservoirs rehabilitation/conservation	1 place						
13	Flooded forest clearance prevention					20 time		
14	Temple/cultural ancient protection strengthening							
15	Sewage culvert system construction/rehabilitation	1000 m	2 place					
16	Household waste management education							
17	Biogas cooking project					60 set		6 set
18	Waste control measurement						2 time	
Administration and Security								
1	Civil registration encouragement					15 time		15 time
2	Commune study tour							
3	Human rights and law training						2 training	
4	Computer skill training for commune clerk							
5	Commune office construction/renovation		1 building	1 building	1 building		1 building	
6	Transportation mean requesting							
7	Land law dissemination							
8	Provision of land titles/certificates	2292 doc			1355 doc			
9	People guard activities formation/strengthening	7 Team	12 Team	14 Team	4 Team	10 time	4 Team	20 time
10	Local security strengthening					20 time		
11	Law/regulation dissemination		12 time					
12	Information board provision/creation/built			14 Info-board			4 Info-board	
13	Penal and civil law dissemination							
Gender								
1	Women role in development strengthening/dissemination			5 time		10 time		
2	Gender mainstreaming among local people		12 training		4 training	10 training		5 training
3	Women & Children FP strengthening	2 time		1 time				
4	Women & Children FP budget support							
5	Women leadership strengthening/capacity building			1 time				
6	Woman and children's rights dissemination			5 training				

District Data Book 2009: Development Plans and Projects

No.	Project Name	Preaek Dambouk	Preaek Pou	Preaek Rumdeng	Ruessei Srok	Svay Pou	Svay Khsach Phnum	Tong Tralach
		31408	31409	31410	31411	31412	31413	31414
7	Women vocational training					5 training		
8	Tailor skill training	1 training	1 training		1 training		1 training	
9	Weaving skill training/weaving craft creation							4 place
10	Lady makeup/hair dressing skill training							
11	Law against domestic violence dissemination	2 time	12 time	5 time	14 time	10 time	12 time	10 time
12	Law against trafficking dissemination		12 time					
13	Trafficking of women/children control activity strengthening							

Continue...

No.	Project Name	Req.Project
		Total
Economic		
1	Compost fertilizer training	5
2	Vegetable growing training	1
3	Rice field demonstration	4
4	Mushroom growing training	6
5	Rice cultivation technique training	2
6	Animal vaccination request	13
7	Animal raising training	2
8	Chicken raising training	1
9	Rice seed request	2
10	Pesticide request	1
11	Concrete construction on river slope	1
12	Culvert construct across road	1
13		4
14		12
15		1
16	Natural canal/water way rehabilitation	4
17	Irrigation maintenance group	1
18		3
19		1
20		10
21		5

District Data Book 2009: Development Plans and Projects

No.	Project Name	Req.Project
		Total
22		1
23	Rice seed bank	1
24	Electricity supply	1
Social		
1	Family planning	5
2	Antenatal care	1
3	Reproductive health awareness education	2
4	Antenatal care service accessibility improvement	2
5	Women and child health care program	3
6	HIV/AIDS awareness education	2
7	Health/hygiene education for local people	3
8	Leaflets and posters distribution	1
9	Children immunization provision	10
10	Children and women vaccination	3
11	Anti-tetanus vaccination	3
12	Mobile health clinic provision	1
13	Health clinic service	1
14	Health consultation/treatment at home	1
15	VHV strengthening	1
16	TBA training	3
17	Mosquito larvae removal treatment	4
18	Mosquito insecticide spraying campaign	1
19	Ferric tablet and Vitamin A distribution campaign	3
20	Deworming of school children	6
21	Latrine construction	3
22	Sanitation education	1
23		3
24		1
25	KMeragpÁt;pÁg;Twks¥at	2
26		1
27		2
28		2
29	School building	2
30		1
31	Motivating pupil's parents for school enrollment	3

District Data Book 2009: Development Plans and Projects

No.	Project Name	Req.Project
		Total
32	School enrollment motivation committee	1
33	Bicycle/motorcycle/radio repairing skill training	2
<b>NREM</b>		
1	Environmental awareness and law education	2
2	Fishery law education	4
3	Forestry law education	1
4	Education on importance of the forests	1
5	Environmental poster installation	2
6	Sugar palm conservation education	2
7	Education on the effect of polluted water	1
8	Tree plantation project	6
9	Organizing tree planting day	1
10	Illegal fishing prevention	13
11	Strengthening fishery community	1
12	Natural water ways/reservoirs rehabilitation/conservation	1
13	Flooded forest clearance prevention	2
14	Temple/cultural ancient protection strengthening	1
15	Sewage culvert system construction/rehabilitation	2
16	Household waste management education	1
17	Biogas cooking project	3
18	Waste control measurement	1
<b>Administration and Security</b>		
1	Civil registration encouragement	6
2	Commune study tour	1
3	Human rights and law training	1
4	Computer skill training for commune clerk	1
5	Commune office construction/renovation	9
6	Transportation mean requesting	2
7	Land law dissemination	1
8	Provision of land titles/certificates	5
9	People guard activities formation/strengthening	11
10	Local security strengthening	1
11	Law/regulation dissemination	3
12	Information board provision/creation/built	3
13	Penal and civil law dissemination	1

District Data Book 2009: Development Plans and Projects

No.	Project Name	Req.Project
		Total
Gender		
1	Women role in development strengthening/dissemination	3
2	Gender mainstreaming among local people	8
3	Women & Children FP strengthening	4
4	Women & Children FP budget support	1
5	Women leadership strengthening/capacity building	1
6	Woman and children's rights dissemination	5
7	Women vocational training	4
8	Tailor skill training	6
9	Weaving skill training/weaving craft creation	1
10	Lady makeup/hair dressing skill training	1
11	Law against domestic violence dissemination	13
12	Law against trafficking dissemination	2
13	Trafficking of women/children control activity strengthening	1

**Source:** CDPD – District Priority Matrix

## 8.2 Temporary Agreements by Commune, for 2009<sup>2</sup>

At the District Integration Workshop (DIW) the Supporters (donors, agencies, private donors, NGOs, etc.) identify which projects/activities they would like to support or they put forward their own projects to be implemented in a particular commune. Once there is agreement between Commune Councils and Supporters on specific projects a **Temporary Agreement** is signed by the commune and the Supporter to show their mutual commitment to the identified projects/activities.

It is important to keep in mind that such Temporary Agreements do not necessarily result in implementation.

### 8.2.1 Temporary Agreements for 2009 as per DIW 2008 for Commune: Baray

Commune GIS	Commune	Temporary Agreements				Supporter	Funding Source	Listed in CIP before DIW
		Project Name	Quantity	Unit	Est.Cost (K.Riels)			
Economic								
31401	Baray	Animal vaccination request	1000	Head	0	Department of Agriculture Forestry and Fisheries		✓
31401	Baray	Bio gas stove	5	place	0	Department of Agriculture Forestry and Fisheries		□
31401	Baray	Rice seed request	5	T	0	NAS		✓
Social								
31401	Baray	Abet distribution for mosquito larvae removal treatment	1	time	0	Department of Health		□
31401	Baray	Reproductive health awareness education	12	time	0	Department of Health		✓
31401	Baray	Health/hygiene education for local people	12	time	0	Department of Health		✓
31401	Baray	Children immunization provision	12	time	0	Department of Health		✓
31401	Baray	Health issue consultation	12	time	0	Department of Health		□
31401	Baray	Antenatal medical care	12	time	0	Department of Health		□
31401	Baray	Vitamin A supply to children	2	time	0	Department of Health		□
31401	Baray	Deworming pills supply to children	12	time	0	Department of Health		□
31401	Baray	Transfer blind children, 6-14 years old to blind school	12	Month	0	Association for Blind of Cambodia		□
31401	Baray	Zero interest rate cash credit for blind people	12	Month	0	Association for Blind of Cambodia		□
31401	Baray	Transfer the blind to hospital	12	Month	0	Association for Blind of Cambodia		□

<sup>2</sup> Not all the data from the CDPD has been translated to English, this has resulted in some cells in the TA tables being blank.



Commune GIS	Commune	Temporary Agreements				Supporter	Funding Source	Listed in CIP before DIW
		Project Name	Quantity	Unit	Est.Cost (K.Riels)			
31401	Baray	Potable wells	9	well	0	NAS		<input type="checkbox"/>
31401	Baray	Ferrous medicine provision to pregnant women	12	time	0	Department of Health		<input type="checkbox"/>
<b>NREM</b>								
31401	Baray	Fishery law education and illegal fishing control	5	training	0	NAS		<input type="checkbox"/>
31401	Baray	Tree plantation project	2000	Tree	0	NAS		<input checked="" type="checkbox"/>
<b>Administration and Security</b>								
31401	Baray	Local administration reform support project	12	Month	6000	Phnom Srei Association for Development		<input type="checkbox"/>
<b>Gender</b>								
31401	Baray	Woman and children focal point strengthening	1	training	0	Department of Women		<input type="checkbox"/>
31401	Baray	Female leaders capacity strengthening	1	training	0	Department of Women		<input type="checkbox"/>

### 8.2.2 Temporary Agreements for 2009 as per DIW 2008 for Commune: Chi Bal

Commune GIS	Commune	Temporary Agreements				Supporter	Funding Source	Listed in CIP befor DIW
		Project Name	Quantity	Unit	Est.Cost (K.Riels)			
Economic								
31402	Chi Bal	Mushroom growing training	1	demo	0	Department of Agriculture Forestry and Fisheries		✓
31402	Chi Bal	Pig raising training	2	demo	0	Department of Agriculture Forestry and Fisheries		□
31402	Chi Bal	Chicken raising	1	demo	0	Department of Agriculture Forestry and Fisheries		□
31402	Chi Bal	Animal vaccination request	1000	Head	0	Department of Agriculture Forestry and Fisheries		✓
Social								
31402	Chi Bal	Zero interest rate cash credit for blind people	0	Month	0	Association for Blind of Cambodia		□
31402	Chi Bal	Children immunization provision	12	time	0	Department of Health		✓
31402	Chi Bal	Family planning	12	time	0	Department of Health		✓
31402	Chi Bal	Mosquito insecticide spraying campaign	1	time	0	Department of Health		✓
31402	Chi Bal	Transfer the blind to hospital	0	Month	0	Association for Blind of		□

District Data Book 2009: Development Plans and Projects

Commune GIS	Commune	Temporary Agreements				Supporter	Funding Source	Listed in CIP before DIW
		Project Name	Quantity	Unit	Est.Cost (K.Riels)			
						Cambodia		
31402	Chi Bal	Abet distribution for mosquito larvae removal treatment	12	time	0	Department of Health		<input type="checkbox"/>
31402	Chi Bal	Health issue consultation	12	time	0	Department of Health		<input type="checkbox"/>
31402	Chi Bal	Antenatal medical care	12	time	0	Department of Health		<input type="checkbox"/>
31402	Chi Bal	Vitamin A supply to children	2	time	0	Department of Health		<input type="checkbox"/>
31402	Chi Bal	Ferrous medicine provision to pregnant women	2	time	0	Department of Health		<input type="checkbox"/>
31402	Chi Bal	Health awareness education	12	time	0	Department of Health		<input type="checkbox"/>
31402	Chi Bal	Transfer blind children, 6-14 years old to blind school	0	Month	0	Association for Blind of Cambodia		<input type="checkbox"/>
<b>NREM</b>								
31402	Chi Bal	Biogas cooking project	5	set	0	Department of Agriculture Forestry and Fisheries		✓
<b>Administration and Security</b>								
31402	Chi Bal	Local administration reform support project	12	Month	6000	Phnom Srei Association for Development		<input type="checkbox"/>
<b>Gender</b>								
31402	Chi Bal	Woman and children focal point strengthening	1	training	0	Department of Women		<input type="checkbox"/>
31402	Chi Bal	Female leaders capacity strengthening	1	training	0	Department of Women		<input type="checkbox"/>

### 8.2.3 Temporary Agreements for 2009 as per DIW 2008 for Commune: Khnar Sa

Commune GIS	Commune	Temporary Agreements				Supporter	Funding Source	Listed in CIP befor DIW
		Project Name	Quantity	Unit	Est.Cost (K.Riels)			
Economic								
31403	Khnar Sa	Animal vaccination request	1000	Head	0	Department of Agriculture Forestry and Fisheries		✓
31403	Khnar Sa	Rice field demonstration	1	demo	0	Department of Agriculture Forestry and Fisheries		☐
31403	Khnar Sa	Bio gas stove	5	place	0	Department of Agriculture		☐

District Data Book 2009: Development Plans and Projects

Commune GIS	Commune	Temporary Agreements				Supporter	Funding Source	Listed in CIP befor DIW
		Project Name	Quantity	Unit	Est.Cost (K.Riels)			
						Forestry and Fisheries		
31403	Khnar Sa	Sow pig raising training	1	demo	0	Department of Agriculture Forestry and Fisheries		<input type="checkbox"/>
31403	Khnar Sa	Mushroom growing training	1	demo	0	Department of Agriculture Forestry and Fisheries		✓
Social								
31403	Khnar Sa	Antenatal medical care	12	time	0	Department of Health		<input type="checkbox"/>
31403	Khnar Sa	Children immunization provision	12	time	0	Department of Health		✓
31403	Khnar Sa	Health issue consultation	12	time	0	Department of Health		<input type="checkbox"/>
31403	Khnar Sa	Zero interest rate cash credit for blind people	0	Month	0	Association for Blind of Cambodia		<input type="checkbox"/>
31403	Khnar Sa	Family planning	12	time	0	Department of Health		<input type="checkbox"/>
31403	Khnar Sa	Vitamin A supply to children	2	time	0	Department of Health		<input type="checkbox"/>
31403	Khnar Sa	Deworming pills supply to children	12	time	0	Department of Health		<input type="checkbox"/>
31403	Khnar Sa	Ferrous medicine provision to pregnant women	12	time	0	Department of Health		<input type="checkbox"/>
31403	Khnar Sa	Health awareness education	12	time	0	Department of Health		<input type="checkbox"/>
31403	Khnar Sa	Abet distribution for mosquito larvae removal treatment	1	time	0	Department of Health		<input type="checkbox"/>
31403	Khnar Sa	Transfer blind children, 6-14 years old to blind school	0	Month	0	Association for Blind of Cambodia		<input type="checkbox"/>
31403	Khnar Sa	Transfer the blind to hospital	0	Month	0	Association for Blind of Cambodia		<input type="checkbox"/>
Administration and Security								
31403	Khnar Sa	Radio broadcast on local news	1	time	0	Department of Information		<input type="checkbox"/>
31403	Khnar Sa	Local administration reform support project	12	Month	6000	Phnom Srei Association for Development		<input type="checkbox"/>
Gender								
31403	Khnar Sa	Woman and children focal point strengthening	1	training	0	Department of Women		<input type="checkbox"/>
31403	Khnar Sa	Female leaders capacity strengthening	1	training	0	Department of Women		<input type="checkbox"/>

**8.2.4 Temporary Agreements for 2009 as per DIW 2008 for Commune: Kaoh Andaet**

Commune GIS	Commune	Temporary Agreements				Supporter	Funding Source	Listed in CIP befor DIW
		Project Name	Quantity	Unit	Est.Cost (K.Riels)			
Economic								
31404	Kaoh Andaet	Bio gas stove	5	place	0	Department of Agriculture Forestry and Fisheries		<input type="checkbox"/>
31404	Kaoh Andaet	Animal feeds processing	1	demo	0	Department of Agriculture Forestry and Fisheries		<input type="checkbox"/>
31404	Kaoh Andaet	Sow pig raising training	4	demo	0	Department of Agriculture Forestry and Fisheries		<input type="checkbox"/>
31404	Kaoh Andaet	Zero interest rate cash credit for blind people	12	Month	0	Association for Blind of Cambodia		<input type="checkbox"/>
31404	Kaoh Andaet	Compost fertilizer training	1	training	0	Department of Labor and Vocational Training		✓
Social								
31404	Kaoh Andaet	Radio news broadcasting support	3	time	180	Department of Information		<input type="checkbox"/>
31404	Kaoh Andaet	Antenatal care service accessibility improvement	12	time	0	Department of Health		✓
31404	Kaoh Andaet	Family planning	12	time	0	Department of Health		✓
31404	Kaoh Andaet	Health issue consultation	12	time	0	Department of Health		<input type="checkbox"/>
31404	Kaoh Andaet	Vaccination for 7 types of diseases	12	time	0	Department of Health		<input type="checkbox"/>
31404	Kaoh Andaet	Ferrous medicine for pregnant women	12	time	0	Department of Health		<input type="checkbox"/>
31404	Kaoh Andaet	Vitamin A supply to children	2	time	0	Department of Health		<input type="checkbox"/>
31404	Kaoh Andaet	Deworming pills supply to children	2	time	0	Department of Health		<input type="checkbox"/>
31404	Kaoh Andaet	Abet distribution for mosquito larvae removal treatment	1	time	0	Department of Health		<input type="checkbox"/>
31404	Kaoh Andaet	Cow-buffalo vaccinating	100	Head	0	Department of Agriculture Forestry and Fisheries		<input type="checkbox"/>
31404	Kaoh	Transfer blind child to blind school	12	Month	0	Association for Blind of		<input type="checkbox"/>

Commune GIS	Commune	Temporary Agreements				Supporter	Funding Source	Listed in CIP befor DIW
		Project Name	Quantity	Unit	Est.Cost (K.Riels)			
	Andaet					Cambodia		
31404	Kaoh Andaet	Transfer eyes symptom people for operation	12	Month	0	Association for Blind of Cambodia		<input type="checkbox"/>
31404	Kaoh Andaet	Health education program	12	time	0	Department of Health		<input type="checkbox"/>
<b>Administration and Security</b>								
31404	Kaoh Andaet	Local administration reform support project	12	Month	6000	Phnom Srei Association for Development		<input type="checkbox"/>
<b>Gender</b>								
31404	Kaoh Andaet	Woman and children focal point strengthening	1	training	0	Department of Women		<input type="checkbox"/>
31404	Kaoh Andaet	Village female leaders capacity strengthening	1	training	0	Department of Women		<input type="checkbox"/>
31404	Kaoh Andaet	Lady makeup/hair dressing skill training	1	training	0	Department of Labor and Vocational Training		✓

### 8.2.5 Temporary Agreements for 2009 as per DIW 2008 for Commune: Mean Chey

Commune GIS	Commune	Temporary Agreements				Supporter	Funding Source	Listed in CIP befor DIW
		Project Name	Quantity	Unit	Est.Cost (K.Riels)			
Economic								
31405	Mean Chey	Bio gas stove	5	place	0	Department of Agriculture Forestry and Fisheries		<input type="checkbox"/>
31405	Mean Chey	Animal vaccination request	1000	Head	0	Department of Agriculture Forestry and Fisheries		✓
Social								
31405	Mean Chey	Ferrous medicine provision to pregnant women	2	time	0	Department of Health		<input type="checkbox"/>
31405	Mean Chey	Children immunization provision	12	time	0	Department of Health		✓
31405	Mean Chey	Mosquito larvae removal treatment	1	time	0	Department of Health		✓

District Data Book 2009: Development Plans and Projects

Commune GIS	Commune	Temporary Agreements				Supporter	Funding Source	Listed in CIP before DIW
		Project Name	Quantity	Unit	Est.Cost (K.Riels)			
31405	Mean Chey	Bicycle/motorcycle/radio repairing skill training	1	training	0	Department of Labor and Vocational Training		✓
31405	Mean Chey	Health issue consultation	12	time	0	Department of Health		<input type="checkbox"/>
31405	Mean Chey	Family planning	12	time	0	Department of Health		<input type="checkbox"/>
31405	Mean Chey	Zero interest rate cash credit for blind people	0	Time	0	Association for Blind of Cambodia		<input type="checkbox"/>
31405	Mean Chey	Vitamin A supply to children	2	time	0	Department of Health		<input type="checkbox"/>
31405	Mean Chey	Vitamin A and deworming pills supply to children	2	time	0	Department of Health		<input type="checkbox"/>
31405	Mean Chey	Health awareness education	12	time	0	Department of Health		<input type="checkbox"/>
31405	Mean Chey	Transfer blind children, 6-14 years old to blind school	0	Month	0	Association for Blind of Cambodia		<input type="checkbox"/>
31405	Mean Chey	Transfer the blind to hospital	0	Month	0	Association for Blind of Cambodia		<input type="checkbox"/>
31405	Mean Chey	Antenatal medical care	12	time	0	Department of Health		<input type="checkbox"/>
Administration and Security								
31405	Mean Chey	Local administration reform support project	12	Month	6000	Phnom Srei Association for Development		<input type="checkbox"/>
31405	Mean Chey	Radio broadcast on local news	3	time	180	Department of Information		<input type="checkbox"/>
Gender								
31405	Mean Chey	Female leaders capacity strengthening	1	training	0	Department of Women		<input type="checkbox"/>
31405	Mean Chey	Woman and children focal point strengthening	1	training	0	Department of Women		<input type="checkbox"/>

**8.2.6 Temporary Agreements for 2009 as per DIW 2008 for Commune: Phteah Kandal**

Commune GIS	Commune	Temporary Agreements				Supporter	Funding Source	Listed in CIP before DIW
		Project Name	Quantity	Unit	Est.Cost (K.Riels)			
Economic								
31406	Phteah Kandal	Cow-buffalo vaccinating	1000	Head	0	Department of Agriculture Forestry and Fisheries		<input type="checkbox"/>
31406	Phteah Kandal	Bio gas stove	5	place	0	Department of Agriculture Forestry and Fisheries		<input type="checkbox"/>
Social								
31406	Phteah Kandal	Vitamin A and deworming pills supply to children	12	time	0	Department of Health		<input type="checkbox"/>
31406	Phteah Kandal	Transfer blind children, 6-14 years old to blind school	0	Month	0	Association for Blind of Cambodia		<input type="checkbox"/>
31406	Phteah Kandal	Transfer the blind to hospital	0	Month	0	Association for Blind of Cambodia		<input type="checkbox"/>
31406	Phteah Kandal	Mosquito larvae removal treatment	1	time	0	Department of Health		✓
31406	Phteah Kandal	Reproductive health awareness education	12	time	0	Department of Health		✓
31406	Phteah Kandal	Zero interest rate cash credit for blind people	0	Month	0	Association for Blind of Cambodia		<input type="checkbox"/>
31406	Phteah Kandal	Health issue consultation	12	time	0	Department of Health		<input type="checkbox"/>
31406	Phteah Kandal	Vaccination for 7 types of diseases	12	time	0	Department of Health		<input type="checkbox"/>
31406	Phteah Kandal	Pregnancy medical check	12	time	0	Department of Health		<input type="checkbox"/>
31406	Phteah Kandal	Family planning	12	time	0	Department of Health		<input type="checkbox"/>
31406	Phteah Kandal	Vitamin A provision	2	time	0	Department of Health		<input type="checkbox"/>
31406	Phteah Kandal	Ferrous medicine for pregnant women	12	time	0	Department of Health		<input type="checkbox"/>
Administration and Security								

Commune GIS	Commune	Temporary Agreements				Supporter	Funding Source	Listed in CIP befor DIW
		Project Name	Quantity	Unit	Est.Cost (K.Riels)			
31406	Phteah Kandal	Local administration reform support project	12	Month	6000	Phnom Srei Association for Development		<input type="checkbox"/>
31406	Phteah Kandal	Radio broadcast on local news	1	Month	0	Department of Information		<input type="checkbox"/>
Gender								
31406	Phteah Kandal	Woman leader capacity strengthening	1	training	0	Department of Women		<input type="checkbox"/>
31406	Phteah Kandal	Woman and children focal point strengthening	1	training	0	Department of Women		<input type="checkbox"/>

### 8.2.7 Temporary Agreements for 2009 as per DIW 2008 for Commune: Pram Yam

Commune GIS	Commune	Temporary Agreements				Supporter	Funding Source	Listed in CIP befor DIW
		Project Name	Quantity	Unit	Est.Cost (K.Riels)			
Economic								
31407	Pram Yam	Animal vaccination request	1000	Head	0	Department of Agriculture Forestry and Fisheries		✓
31407	Pram Yam	Rice field demonstration	1	training	0	NAS		✓
31407	Pram Yam	Soil improvement project	1	training	0	NAS		☐
31407	Pram Yam	Bio gas stove	5	place	0	Department of Agriculture Forestry and Fisheries		☐
31407	Pram Yam	Compost fertilizer training	1	training	0	Department of Labor and Vocational Training		✓
Social								
31407	Pram Yam	Zero interest rate cash credit for blind people	0	Month	0	Association for Blind of Cambodia		☐
31407	Pram Yam	Transfer blind children, 6-14 years old to blind school	0	Month	0	Association for Blind of Cambodia		☐
31407	Pram Yam	Transfer the blind to hospital	0	Month	0	Association for Blind of Cambodia		☐



District Data Book 2009: Development Plans and Projects

Commune GIS	Commune	Temporary Agreements				Supporter	Funding Source	Listed in CIP befor DIW
		Project Name	Quantity	Unit	Est.Cost (K.Riels)			
31407	Pram Yam	Abet distribution for mosquito larvae removal treatment	12	time	0	Department of Health		<input type="checkbox"/>
31407	Pram Yam	Health issue consultation	12	time	0	Department of Health		<input type="checkbox"/>
31407	Pram Yam	Vaccination for 7 types of diseases	12	time	0	Department of Health		<input type="checkbox"/>
31407	Pram Yam	Family planning	12	time	0	Department of Health		<input type="checkbox"/>
31407	Pram Yam	Ferrous medicine provision to pregnant women	12	time	0	Department of Health		<input type="checkbox"/>
31407	Pram Yam	Vitamin A supply to children	12	time	0	Department of Health		<input type="checkbox"/>
31407	Pram Yam	Deworming pills supply to children	12	time	0	Department of Health		<input type="checkbox"/>
31407	Pram Yam	Health awareness education	12	time	0	Department of Health		<input type="checkbox"/>
NREM								
31407	Pram Yam	Fishery law education and illegal fishing control	1	training	0	NAS		<input type="checkbox"/>
Administration and Security								
31407	Pram Yam	Radio broadcast on local news	12	Time	0	Department of Information		<input type="checkbox"/>
31407	Pram Yam	Local administration reform support project	12	Month	6000	Phnom Srei Association for Development		<input type="checkbox"/>
Gender								
31407	Pram Yam	Female leaders capacity strengthening	1	training	0	Department of Women		<input type="checkbox"/>
31407	Pram Yam	Woman and children focal point strengthening	1	training	0	Department of Women		<input type="checkbox"/>

**8.2.8 Temporary Agreements for 2009 as per DIW 2008 for Commune: Preaek Dambouk**

Commune GIS	Commune	Temporary Agreements				Supporter	Funding Source	Listed in CIP before DIW
		Project Name	Quantity	Unit	Est.Cost (K.Riels)			
Economic								
31408	Preaek Dambouk	Pesticide request	2	time	0	Department of Health		✓
31408	Preaek Dambouk	Mushroom growing training	1	demo	0	Department of Agriculture Forestry and Fisheries		✓
31408	Preaek Dambouk	Sow pig raising demonstration	1	demo	0	Department of Agriculture Forestry and Fisheries		□
31408	Preaek Dambouk	Animal vaccination request	1000	Head	0	Department of Agriculture Forestry and Fisheries		✓
Social								
31408	Preaek Dambouk	Zero interest rate cash credit for blind people	0	Month	0	Association for Blind of Cambodia		□
31408	Preaek Dambouk	Ferric tablet and Vitamin A distribution campaign	2	time	0	Department of Health		✓
31408	Preaek Dambouk	Mosquito larvae removal treatment	1	time	0	Department of Health		✓
31408	Preaek Dambouk	Transfer the blind to hospital	0	Month	0	Association for Blind of Cambodia		□
31408	Preaek Dambouk	Outdoor consultation and curing services	12	time	0	Department of Health		□
31408	Preaek Dambouk	Vaccination for 7 types of diseases	12	time	0	Department of Health		□
31408	Preaek Dambouk	Antenatal medical care	12	time	0	Department of Health		□
31408	Preaek Dambouk	Family planning	12	time	0	Department of Health		□
31408	Preaek Dambouk	Ferrous medicine for pregnant women	2	time	0	Department of Health		□
31408	Preaek Dambouk	Health education program	2	time	0	Department of Health		□
31408	Preaek Dambouk	Transfer blind children, 6-11 years old to blind school	0	Month	0	Association for Blind of Cambodia		□

Commune GIS	Commune	Temporary Agreements				Supporter	Funding Source	Listed in CIP before DIW
		Project Name	Quantity	Unit	Est.Cost (K.Riels)			
Administration and Security								
31408	Preaek Dambouk	Local administration reform support project	12	time	6000	Phnom Srei Association for Development		<input type="checkbox"/>
31408	Preaek Dambouk	Radio broadcast on local news	12	Time	0	Department of Information		<input type="checkbox"/>
Gender								
31408	Preaek Dambouk	Woman and children focal point strengthening	1	training	0	Department of Women		<input type="checkbox"/>
31408	Preaek Dambouk	Women & Children FP strengthening	1	training	0	Department of Women		✓

### 8.2.9 Temporary Agreements for 2009 as per DIW 2008 for Commune: Preaek Pou

Commune GIS	Commune	Temporary Agreements				Supporter	Funding Source	Listed in CIP before DIW
		Project Name	Quantity	Unit	Est.Cost (K.Riels)			
Economic								
31409	Preaek Pou	Rice field demonstration	1	demo	0	Department of Agriculture Forestry and Fisheries		<input type="checkbox"/>
31409	Preaek Pou	Bio gas stove	5	place	0	Department of Agriculture Forestry and Fisheries		<input type="checkbox"/>
31409	Preaek Pou	Animal vaccination request	1000	Head	0	Department of Agriculture Forestry and Fisheries		<input checked="" type="checkbox"/>
Social								
31409	Preaek Pou	Transfer the blind to hospital	0	Month	0	World Relief - Cambodia		<input type="checkbox"/>
31409	Preaek Pou	Family planning	0	Time	0	Cambodia Global Action		<input type="checkbox"/>
31409	Preaek Pou	Baby care skills training to TBA	0	Time	0	Cambodia Global Action		<input type="checkbox"/>
31409	Preaek Pou	Tuberculosis and HIV/AIDS awareness dissemination	0	Time	0	Cambodia Global Action		<input type="checkbox"/>
31409	Preaek	HIV/AIDS carriers health care support	0	Time	0	Cambodia Global Action		<input type="checkbox"/>

District Data Book 2009: Development Plans and Projects

Commune GIS	Commune	Temporary Agreements				Supporter	Funding Source	Listed in CIP befor DIW
		Project Name	Quantity	Unit	Est.Cost (K.Riels)			
	Pou							
31409	Preaek Pou	HIV/AIDS awareness training	0	Time	0	Cambodia Global Action		<input type="checkbox"/>
31409	Preaek Pou	100% condom use program	0	Time	0	Cambodia Global Action		<input type="checkbox"/>
31409	Preaek Pou	Transfer blind children, 6-14 years old to blind school	0	Month	0	World Relief - Cambodia		<input type="checkbox"/>
31409	Preaek Pou	Abet distribution for mosquito larvae removal treatment	1	time	0	Department of Health		<input type="checkbox"/>
31409	Preaek Pou	Zero interest rate cash credit for blind people	0	Time	0	World Relief - Cambodia		<input type="checkbox"/>
31409	Preaek Pou	Health issue consultation	12	time	0	Department of Health		<input type="checkbox"/>
31409	Preaek Pou	Vaccination for 7 types of diseases	12	time	0	Department of Health		<input type="checkbox"/>
31409	Preaek Pou	Antenatal medical care	12	time	0	Department of Health		<input type="checkbox"/>
31409	Preaek Pou	Family planning	12	time	0	Department of Health		<input type="checkbox"/>
31409	Preaek Pou	Ferrous medicine for pregnant women	2	time	0	Department of Health		<input type="checkbox"/>
31409	Preaek Pou	Vitamin A supply to children	2	time	0	Department of Health		<input type="checkbox"/>
31409	Preaek Pou	Deworming pills supply to children	2	time	0	Land Used Planning Unit		<input type="checkbox"/>
31409	Preaek Pou	Health education program	12	time	0	Department of Health		<input type="checkbox"/>
Administration and Security								
31409	Preaek Pou	Radio broadcast on local news	2	time	1200	Department of Information		<input type="checkbox"/>

**8.2.10 Temporary Agreements for 2009 as per DIW 2008 for Commune: Preaek Rumdeng**

Commune GIS	Commune	Temporary Agreements				Supporter	Funding Source	Listed in CIP before DIW
		Project Name	Quantity	Unit	Est.Cost (K.Riels)			
Economic								
31410	Preaek Rumdeng	Chicken raising	1	training	0	Department of Labor and Vocational Training		<input type="checkbox"/>
31410	Preaek Rumdeng	Animal raising training	2	demo	0	Department of Agriculture Forestry and Fisheries		✓
31410	Preaek Rumdeng	Bio gas stove	5	place	0	Department of Agriculture Forestry and Fisheries		<input type="checkbox"/>
31410	Preaek Rumdeng	Chicken raising demonstration	4	demo	0	Department of Agriculture Forestry and Fisheries		<input type="checkbox"/>
31410	Preaek Rumdeng	Pig raising demonstration	1	demo	0	Department of Agriculture Forestry and Fisheries		<input type="checkbox"/>
31410	Preaek Rumdeng	Animal vaccination request	1000	Head	0	Department of Agriculture Forestry and Fisheries		✓
Social								
31410	Preaek Rumdeng	Health clinic service	12	time	0	Department of Health		✓
31410	Preaek Rumdeng	Mosquito larvae removal treatment	1	time	0	Department of Health		✓
31410	Preaek Rumdeng	Deworming of school children	12	time	0	Department of Health		✓
31410	Preaek Rumdeng	Health/hygiene education for local people	12	time	0	Department of Health		✓
31410	Preaek Rumdeng	Transfer blind child to blind school	0	Month	0	Association for Blind of Cambodia		<input type="checkbox"/>
31410	Preaek Rumdeng	Transfer eyes symptom people for operation	0	Month	0	Association for Blind of Cambodia		<input type="checkbox"/>
31410	Preaek Rumdeng	Vitamin A supply to children	2	time	0	Department of Health		<input type="checkbox"/>
31410	Preaek Rumdeng	Zero interest rate cash credit for blind people	0	Time	0	Association for Blind of Cambodia		<input type="checkbox"/>
31410	Preaek Rumdeng	Vaccination for 7 types of diseases	12	time	0	Department of Health		<input type="checkbox"/>

Commune GIS	Commune	Temporary Agreements				Supporter	Funding Source	Listed in CIP befor DIW
		Project Name	Quantity	Unit	Est.Cost (K.Riels)			
31410	Preaek Rumdeng	Antenatal medical care	12	time	0	Department of Health		<input type="checkbox"/>
31410	Preaek Rumdeng	Family planning	12	time	0	Department of Health		<input type="checkbox"/>
31410	Preaek Rumdeng	Ferrous medicine for pregnant women	2	time	0	Department of Health		<input type="checkbox"/>
<b>Administration and Security</b>								
31410	Preaek Rumdeng	Local administration reform support project	12	Month	6000	Phnom Srei Association for Development		<input type="checkbox"/>
<b>Gender</b>								
31410	Preaek Rumdeng	Women leadership strengthening/capacity building	1	training	0	Department of Women		✓
31410	Preaek Rumdeng	Women & Children FP strengthening	1	training	0	Department of Women		✓

### 8.2.11 Temporary Agreements for 2009 as per DIW 2008 for Commune: Ruessei Srok

Commune GIS	Commune	Temporary Agreements				Supporter	Funding Source	Listed in CIP befor DIW
		Project Name	Quantity	Unit	Est.Cost (K.Riels)			
Economic								
31411	Ruessei Srok	Bio gas stove	5	place	0	Department of Agriculture Forestry and Fisheries		<input type="checkbox"/>
31411	Ruessei Srok	Animal vaccination request	1000	Head	0	Department of Agriculture Forestry and Fisheries		✓
31411	Ruessei Srok	Pig raising demonstration	1	demo	0	Department of Agriculture Forestry and Fisheries		<input type="checkbox"/>
31411	Ruessei Srok	Chicken raising demonstration	1	demo	0	Department of Agriculture Forestry and Fisheries		<input type="checkbox"/>
31411	Ruessei Srok	Mushroom growing training	2	demo	0	Department of Agriculture Forestry and Fisheries		✓
31411	Ruessei Srok	Chicken raising training	5	demo	0	Department of Agriculture Forestry and Fisheries		<input type="checkbox"/>

District Data Book 2009: Development Plans and Projects

Commune GIS	Commune	Temporary Agreements				Supporter	Funding Source	Listed in CIP befor DIW
		Project Name	Quantity	Unit	Est.Cost (K.Riels)			
Social								
31411	Ruessei Srok	Health issue consultation	12	Time	0	Department of Health		<input type="checkbox"/>
31411	Ruessei Srok	Vaccination for 7 types of diseases	12	Time	0	Department of Health		<input type="checkbox"/>
31411	Ruessei Srok	Ferrous medicine for pregnant women	2	Time	0	Department of Health		<input type="checkbox"/>
31411	Ruessei Srok	Vitamin A supply to children	2	Time	0	Department of Health		<input type="checkbox"/>
31411	Ruessei Srok	Abet distribution for mosquito larvae removal treatment	1	Time	0	Department of Health		<input type="checkbox"/>
31411	Ruessei Srok	Bicycle/motorcycle/radio repairing skill training	1	training	0	Department of Labor and Vocational Training		✓
31411	Ruessei Srok	Antenatal care	12	Time	0	Department of Health		✓
31411	Ruessei Srok	Deworming of school children	2	Time	0	Department of Health		✓
31411	Ruessei Srok	Sanitation education	12	Time	0	Department of Health		✓
Administration and Security								
31411	Ruessei Srok	Local administration reform support project	12	Month	6000	Phnom Srei Association for Development		<input type="checkbox"/>
31411	Ruessei Srok	Local news dissemination through radio	0	Time	0	Department of Information		<input type="checkbox"/>
Gender								
31411	Ruessei Srok	Women capacity strengthening	1	training	0	Department of Women		<input type="checkbox"/>
31411	Ruessei Srok	Woman and children focal point strengthening	1	training	0	Department of Women		<input type="checkbox"/>

**8.2.12 Temporary Agreements for 2009 as per DIW 2008 for Commune: Svay Pou**

Commune GIS	Commune	Temporary Agreements				Supporter	Funding Source	Listed in CIP before DIW
		Project Name	Quantity	Unit	Est.Cost (K.Riels)			
Economic								
31412	Svay Pou	Bio gas stove	5	place	0	Department of Agriculture Forestry and Fisheries		<input type="checkbox"/>
31412	Svay Pou	Rice field demonstration	1	demo	0	Department of Agriculture Forestry and Fisheries		✓
31412	Svay Pou	Animal vaccination request	1000	Head	0	Department of Agriculture Forestry and Fisheries		✓
31412	Svay Pou	Mushroom growing training	15	family	0	Department of Agriculture Forestry and Fisheries		<input type="checkbox"/>
Social								
31412	Svay Pou	Vitamin A supply to children	2	time	0	Department of Health		<input type="checkbox"/>
31412	Svay Pou	Children immunization provision	12	time	0	Department of Health		✓
31412	Svay Pou	Deworming of school children	2	time	0	Department of Health		✓
31412	Svay Pou	Family planning	12	time	0	Department of Health		✓
31412	Svay Pou	Health issue consultation	12	time	0	Department of Health		<input type="checkbox"/>
31412	Svay Pou	Ferrous medicine provision to pregnant women	2	time	0	Department of Health		<input type="checkbox"/>
31412	Svay Pou	Health awareness education	12	time	0	Department of Health		<input type="checkbox"/>
31412	Svay Pou	Abet distribution for mosquito larvae removal treatment	1	time	0	Department of Health		<input type="checkbox"/>
31412	Svay Pou	Transfer blind children, 6-14 years old to blind school	0	Month	0	Association for Blind of Cambodia		<input type="checkbox"/>
31412	Svay Pou	Transfer the blind to hospital	0	Month	0	Association for Blind of Cambodia		<input type="checkbox"/>
31412	Svay Pou	Zero interest rate cash credit for blind people	0	Month	0	Association for Blind of Cambodia		<input type="checkbox"/>
31412	Svay Pou	Antenatal medical care	12	time	0	Department of Health		<input type="checkbox"/>
Administration and Security								
31412	Svay Pou	Local administration reform support project	12	Month	6000	Phnom Srei Association for Development		<input type="checkbox"/>
31412	Svay Pou	Radio broadcast on local news	0	Time	0	Department of Information		<input type="checkbox"/>



Commune GIS	Commune	Temporary Agreements				Supporter	Funding Source	Listed in CIP befor DIW
		Project Name	Quantity	Unit	Est.Cost (K.Riels)			
Gender								
31412	Svay Pou	Gender mainstreaming among local people	0	training	0	Department of Women		✓
31412	Svay Pou	Women role in development strengthening/dissemination	0	time	0	Department of Women		✓

### 8.2.13 Temporary Agreements for 2009 as per DIW 2008 for Commune: Svay Khsach Phnum

Commune GIS	Commune	Temporary Agreements				Supporter	Funding Source	Listed in CIP before DIW
		Project Name	Quantity	Unit	Est.Cost (K.Riels)			
Economic								
31413	Svay Khsach Phnum	Sow pig raising demonstration	1	demo	0	Department of Agriculture Forestry and Fisheries		<input type="checkbox"/>
31413	Svay Khsach Phnum	Chicken raising training	1	demo	0	Department of Agriculture Forestry and Fisheries		<input type="checkbox"/>
31413	Svay Khsach Phnum	Mushroom growing training	2	demo	0	Department of Agriculture Forestry and Fisheries		<input type="checkbox"/>
31413	Svay Khsach Phnum	Bio gas stove	5	demo	0	Department of Agriculture Forestry and Fisheries		<input type="checkbox"/>
31413	Svay Khsach Phnum	Animal vaccination request	100	Head	0	Department of Agriculture Forestry and Fisheries		✓
Social								
31413	Svay Khsach Phnum	Vitamin A supply to children	2	Time	0	Department of Health		<input type="checkbox"/>
31413	Svay Khsach Phnum	Deworming of school children	2	Time	0	Department of Health		✓
31413	Svay Khsach Phnum	Family planning	12	Time	0	Department of Health		✓
31413	Svay Khsach Phnum	Health issue consultation	12	Time	0	Department of Health		<input type="checkbox"/>
31413	Svay Khsach Phnum	Vaccination for 7 types of diseases	12	Time	0	Department of Health		<input type="checkbox"/>
31413	Svay Khsach	Ferrous medicine provision to	2	Time	0	Department of Health		<input type="checkbox"/>

District Data Book 2009: Development Plans and Projects

Commune GIS	Commune	Temporary Agreements				Supporter	Funding Source	Listed in CIP before DIW
		Project Name	Quantity	Unit	Est.Cost (K.Riels)			
	Phnum	pregnant women						
31413	Svay Khsach Phnum	Zero interest rate cash credit for blind people	0	Month	0	Association for Blind of Cambodia		<input type="checkbox"/>
31413	Svay Khsach Phnum	Abet distribution for mosquito larvae removal treatment	1	Time	0	Department of Health		<input type="checkbox"/>
31413	Svay Khsach Phnum	Health education program	12	Time	0	Department of Health		<input type="checkbox"/>
31413	Svay Khsach Phnum	Materials support for 2008 trainees	1	training	0	Department of Labor and Vocational Training		<input type="checkbox"/>
31413	Svay Khsach Phnum	Transfer blind children, 6-11 years old to blind school	0	Month	0	Association for Blind of Cambodia		<input type="checkbox"/>
31413	Svay Khsach Phnum	Transfer the blind to hospital	0	Month	0	Association for Blind of Cambodia		<input type="checkbox"/>
31413	Svay Khsach Phnum	Antenatal medical care	12	Time	0	Department of Health		<input type="checkbox"/>
<b>Administration and Security</b>								
31413	Svay Khsach Phnum	Local administration reform support project	0	training	6000	Phnom Srei Association for Development		<input type="checkbox"/>
31413	Svay Khsach Phnum	Radio broadcast on local news	0	Time	0	Department of Information		<input type="checkbox"/>
<b>Gender</b>								
31413	Svay Khsach Phnum	Woman and children focal point strengthening	1	training	0	Department of Women		<input type="checkbox"/>
31413	Svay Khsach Phnum	Village female leaders capacity strengthening	1	training	0	Department of Women		<input type="checkbox"/>

#### 8.2.14 Temporary Agreements for 2009 as per DIW 2008 for Commune: Tong Tralach

Commune GIS	Commune	Temporary Agreements				Supporter	Funding Source	Listed in CIP befor DIW
		Project Name	Quantity	Unit	Est.Cost (K.Riels)			
Economic								
31414	Tong	Animal vaccination request	0	Head	0	Department of Agriculture		✓

District Data Book 2009: Development Plans and Projects

Commune GIS	Commune	Temporary Agreements				Supporter	Funding Source	Listed in CIP befor DIW
		Project Name	Quantity	Unit	Est.Cost (K.Riels)			
	Tralach					Forestry and Fisheries		
31414	Tong Tralach	Pig raising training	1	demo	0	Department of Agriculture Forestry and Fisheries		<input type="checkbox"/>
31414	Tong Tralach	Mushroom growing training	1	demo	0	Department of Agriculture Forestry and Fisheries		✓
31414	Tong Tralach	Rice seed bank	1	T	0	NAS		✓
Social								
31414	Tong Tralach	Family planning	12	time	0	Department of Health		✓
31414	Tong Tralach	Antenatal care service accessibility improvement	12	time	0	Department of Health		✓
31414	Tong Tralach	Children immunization provision	12	time	0	Department of Health		✓
31414	Tong Tralach	Deworming of school children	2	time	0	Department of Health		✓
31414	Tong Tralach	Ferric tablet and Vitamin A distribution campaign	12	time	0	Department of Health		✓
31414	Tong Tralach	Transfer blind children, 6-14 years old to blind school	12	Month	0	Association for Blind of Cambodia		<input type="checkbox"/>
31414	Tong Tralach	Transfer the blind to hospital	12	Month	0	Association for Blind of Cambodia		<input type="checkbox"/>
31414	Tong Tralach	Zero interest rate cash credit for blind people	12	Month	0	Association for Blind of Cambodia		<input type="checkbox"/>
31414	Tong Tralach	Health issue consultation	12	time	0	Department of Health		<input type="checkbox"/>
31414	Tong Tralach	Ferrous medicine provision to pregnant women	12	time	0	Department of Health		<input type="checkbox"/>
31414	Tong Tralach	Health awareness education	2	time	0	Department of Health		<input type="checkbox"/>
31414	Tong Tralach	Abet distribution for mosquito larvae removal treatment	1	time	0	Department of Health		<input type="checkbox"/>
NREM								
31414	Tong	Tree planting	500	Tree	0	NAS		<input type="checkbox"/>

District Data Book 2009: Development Plans and Projects

Commune GIS	Commune	Temporary Agreements				Supporter	Funding Source	Listed in CIP before DIW
		Project Name	Quantity	Unit	Est.Cost (K.Riels)			
	Tralach							
31414	Tong Tralach	Biogas cooking project	5	set	0	Department of Agriculture Forestry and Fisheries		✓
31414	Tong Tralach	Fishery law education and illegal fishing control	1	time	0	NAS		<input type="checkbox"/>
Administration and Security								
31414	Tong Tralach	Local administration reform support project	12	Month	6000	Phnom Srei Association for Development		<input type="checkbox"/>
31414	Tong Tralach	Radio broadcast on local news	12	Time	0	Department of Information		<input type="checkbox"/>
Gender								
31414	Tong Tralach	Female leaders capacity strengthening	1	training	0	Department of Women		<input type="checkbox"/>
31414	Tong Tralach	Woman and children focal point strengthening	1	training	0	Department of Women		<input type="checkbox"/>

**Source:** CDPD, District Level Detail TA resulting from DIW

**8.3 Outputs, estimated and actual costs of C/S Fund Projects between 2005 and 2008, by Commune**

Commune	Project Type	Budget Year	Output		Quantity	Unit	Unit Cost MR	
			Description	Type			Estimate	Actual
Baray	Rural Transport	2005	Single pipe culvert	New	3	Place	6.81	22.00
Baray	Rural Transport	2005	Earth road	Repair	0.49	Km	16.94	22.00
Baray	Irrigation	2005	Canal	Repair	0.3	Km	11.74	10.50
Baray	Rural Transport	2006	Earth road	Repair	0.68	Km	19.06	24.28
Baray	Rural Transport	2006	Single pipe culvert	New	1	Place	2.57	24.28
Baray	Irrigation	2006	Canal	Repair	0.3	Km	16.29	15.00
Baray	Rural Transport	2007	Earth road	Repair	1	Km	37.42	35.50
Baray	Rural Transport	2008	Earth road	Repair	1	Km	38.50	41.50
Baray	Rural Transport	2008	Single pipe culvert	New	1	Place	3.54	41.50
Chi Bal	Rural Transport	2005	Earth road	Repair	1.305	Km	28.17	27.60
Chi Bal	Rural Transport	2006	Single pipe culvert	New	2	Place	3.72	25.00
Chi Bal	Rural Transport	2006	Double pipe culvert	New	1	Place	4.15	25.00
Chi Bal	Rural Transport	2006	Earth road	Repair	1.037	Km	19.35	25.00
Chi Bal	Irrigation	2007	Canal	Repair	1.3	Km	27.66	26.27
Chi Bal	Rural Transport	2008	Single pipe culvert	New	8	Place	29.26	29.00
Khnar Sa	Irrigation	2005	Canal	Repair	1.35	Km	27.13	25.50
Khnar Sa	Rural Transport	2006	Single pipe culvert	New	12	Place	28.26	28.00
Khnar Sa	Rural Transport	2007	Single pipe culvert	New	14	Place	30.05	29.00
Khnar Sa	Rural Transport	2008	Pipe culvert (general)	New	8	Place	21.60	25.00
Kaoh Andaet	Rural Transport	2005	Earth road	Repair	3.02	Km	33.96	35.00
Kaoh Andaet	Rural Transport	2005	Double pipe culvert	New	1	Place	3.59	35.00
Kaoh Andaet	Irrigation	2006	Canal	Repair	9.00E-02	Km	33.86	32.00
Kaoh Andaet	Rural Transport	2007	Earth road	Repair	1.55	Km	32.91	31.80
Kaoh Andaet	Rural Drainage and Flood Protection	2008	Canal	Repair	7.00E-02	Km	3.47	33.70
Mean Chey	Rural Transport	2005	Earth road	Repair	0.735	Km	31.35	30.23
Mean Chey	Irrigation	2006	Canal	Repair	1.3	Km	34.06	32.50
Mean Chey	Irrigation	2007	Canal	Repair	0.1	Km	41.49	39.83
Mean Chey	Rural Transport	2008	Earth road	Repair	1.081	Km	38.40	37.90
Phteah Kandal	Irrigation	2005	Canal	Repair	0.2	Km	34.22	33.00
Phteah Kandal	Irrigation	2006	Canal	Repair	0.43	Km	34.54	33.50
Phteah Kandal	Rural Transport	2007	Earth road	Repair	0.346	Km	34.67	34.60
Phteah Kandal	Rural Transport	2008	Earth road	Repair	0.45	Km	25.00	32.49
Pram Yam	Irrigation	2005	Canal	Repair	1.6	Km	31.75	30.90

District Data Book 2009: Development Plans and Projects

Commune	Project Type	Budget Year	Output		Quantity	Unit	Unit Cost MR	
			Description	Type			Estimate	Actual
Pram Yam	Irrigation	2006	Canal	Repair	1.35	Km	28.77	31.33
Pram Yam	Irrigation	2007	Single cell box culvert with gate	New	2	Place	31.38	30.00
Pram Yam	Rural Transport	2008	Earth road	Repair	1.051	Km	30.99	30.40
Preaek Dambouk	Irrigation	2005	Concrete canal	New	0.935	Km	50.74	50.00
Preaek Dambouk	Irrigation	2006	River bank protection	New	1	Place	12.43	11.80
Preaek Dambouk	Rural Transport	2006	Earth road	Repair	1.327	Km	29.83	28.20
Preaek Dambouk	Rural Transport	2007	Single pipe culvert	New	1	Place	3.42	41.67
Preaek Dambouk	Rural Transport	2007	Earth road	Repair	1.175	Km	42.87	41.67
Preaek Dambouk	Rural Transport	2008	Earth road	Repair	0.55	Km	30.98	36.24
Preaek Pou	Rural Transport	2005	Earth road	Repair	0.895	Km	19.67	21.80
Preaek Pou	Rural Transport	2005	Single pipe culvert	New	2	Place	3.70	21.80
Preaek Pou	Irrigation	2005	Canal	Repair	1.16	Km	21.49	19.90
Preaek Pou	Irrigation	2006	Canal	Repair	0.905	Km	16.23	18.58
Preaek Pou	Domestic Sanitation	2006	Foul water sewer	New	1	Line	31.41	30.00
Preaek Pou	Rural Transport	2007	Earth road	Repair	1.012	Km	43.17	41.44
Preaek Pou	Rural Transport	2008	Concrete bridge (general)	New	1	Place	63.32	63.30
Preaek Rumdeng	Rural Transport	2005	Earth road	Repair	1.2	Km	37.02	39.20
Preaek Rumdeng	Rural Transport	2005	Single pipe culvert	New	3	Place	5.94	39.20
Preaek Rumdeng	Irrigation	2006	Canal	Repair	0.24	Km	43.62	42.50
Preaek Rumdeng	Rural Transport	2007	Earth road	Repair	0.933	Km	38.62	41.50
Preaek Rumdeng	Rural Transport	2007	Single pipe culvert	New	2	Place	4.34	41.50
Preaek Rumdeng	Rural Drainage and Flood Protection	2008	Canal	Repair	0.1	Km	43.52	42.52
Ruessei Srok	Irrigation	2005	Small water gate	New	1	Place	16.92	16.80
Ruessei Srok	Irrigation	2005	Canal	Repair	7.00E-02	Km	15.07	13.50
Ruessei Srok	Rural Transport	2006	Single pipe culvert	New	3	Place	6.89	30.60
Ruessei Srok	Rural Transport	2006	Earth road	Repair	0.983	Km	25.29	30.60
Ruessei Srok	Rural Transport	2007	Earth road	Repair	0.95	Km	28.46	29.34
Ruessei Srok	Rural Transport	2007	Single pipe culvert	New	1	Place	2.75	29.34
Ruessei Srok	Rural Transport	2008	Single pipe culvert	New	1	Place	2.91	34.44
Ruessei Srok	Rural Transport	2008	Earth road	Repair	0.7	Km	20.91	34.44
Svay Pou	Irrigation	2005	Canal	Repair	0.65	Km	23.35	22.15
Svay Pou	Rural Transport	2005	Single pipe culvert	New	3	Place	8.36	8.05
Svay Pou	Rural Transport	2006	Earth road	Repair	1.787	Km	22.53	34.31
Svay Pou	Rural Transport	2006	Single pipe culvert	New	5	Place	12.12	34.31

Commune	Project Type	Budget Year	Output		Quantity	Unit	Unit Cost MR	
			Description	Type			Estimate	Actual
Svay Pou	Rural Transport	2007	Earth road	Repair	1.1	Km	31.15	32.90
Svay Pou	Rural Transport	2007	Single pipe culvert	New	2	Place	3.49	32.90
Svay Pou	Irrigation	2008	Canal	Repair	0.3	Km	35.43	35.10
Svay Khsach Phnum	Irrigation	2005	Canal	Repair	0.95	Km	30.67	27.90
Svay Khsach Phnum	Irrigation	2006	Earth dam	Repair	5.00E-02	Km	4.98	4.50
Svay Khsach Phnum	Rural Transport	2006	Double pipe culvert	New	1	Place	4.08	24.90
Svay Khsach Phnum	Rural Transport	2006	Earth road	Repair	0.88	Km	22.14	24.90
Svay Khsach Phnum	Rural Transport	2007	Double pipe culvert	New	1	Place	4.14	32.20
Svay Khsach Phnum	Rural Transport	2007	Earth road	Repair	1.083	Km	29.82	32.20
Svay Khsach Phnum	Rural Transport	2008	Earth road	Repair	0.771	Km	27.29	33.80
Svay Khsach Phnum	Rural Transport	2008	Single pipe culvert	New	2	Place	7.08	33.80
Tong Tralach	Irrigation	2005	Earth dam	Repair	0.458	Km	15.58	23.00
Tong Tralach	Irrigation	2005	Single pipe Culvert with gate	New	2	Place	9.08	23.00
Tong Tralach	Irrigation	2006	Earth dam	Repair	0.85	Km	29.09	27.30
Tong Tralach	Irrigation	2007	Earth dam	Repair	1.1	Km	28.26	27.00
Tong Tralach	Rural Transport	2008	Single pipe culvert	New	7	Place	32.36	31.50

Source: PID

#### 8.4 Total Expenditure on C/S Fund Projects by sector and commune between 2005 and 2008

Sector	Total Cost in Million Riels						
	Baray	Chi Bal	Khmar Sa	Kaoh Andaet	Mean Chey	Phteah Kandal	Pram Yam
Domestic Sanitation							
Irrigation	25.50	26.27	25.50	32.00	72.33	66.50	92.23
Rural Drainage and Flood Protection				33.70			
Rural Transport	123.28	81.60	82.00	66.80	68.12	67.09	30.40

Continue...

Sector	Total Cost in Million Riels						
	Preaek Dambouk	Preaek Pou	Preaek Rumdeng	Ruessei Srok	Svay Pou	Svay Khsach Phnum	Tong Tralach
Domestic Sanitation		30.00					
Irrigation	61.80	38.48	42.50	30.30	57.25	32.40	77.30
Rural Drainage and Flood Protection			42.52				
Rural Transport	106.11	126.54	80.70	94.38	75.26	90.90	31.50

Source: PID

**8.5 Actual 2009 C/S Fund projects by Commune**

Commune	Project Type	Project Output		Quantity	Unit	Fund Source (Riels)		
		Description	Type			Total	C/S	Local Contribution
Kaoh Andaet	Rural Transport	Earth road	Repair	0.694	km	37,941,400	37,941,400	0
Kaoh Andaet	Rural Transport	Earth road	Repair	0.222	km	37,941,400	37,941,400	0
Phteah Kandal	Rural Transport	Earth road	Repair	0.5	km	31,116,500	31,116,500	0
Pram Yam	Rural Transport	Earth road	Repair	0.65	km	34,821,100	34,821,100	0
Pram Yam	Rural Transport	Earth road	Repair	0.25	km	34,821,100	34,821,100	0
Preaek Dambouk	Rural Transport	Earth road	Repair	1.392	km	48,637,600	48,637,600	0
Preaek Dambouk	Rural Transport	Earth road	Repair	0.25	km	48,637,600	48,637,600	0
Preaek Pou	Environmental Management	Pipe drainage	New	1	Line	19,440,800	19,440,800	0
Ruessei Srok	Rural Transport	Earth road	Repair	0.73	km	36,531,900	36,531,900	0
Ruessei Srok	Rural Transport	Earth road	Repair	0.372	km	36,531,900	36,531,900	0
Svay Pou	Rural Transport	Earth road	Repair	0.854	km	35,749,400	35,749,400	0
Svay Khsach Phnum	Rural Transport	Earth road	Repair	0.42	km	35,135,000	35,135,000	0
Svay Khsach Phnum	Rural Transport	Earth road	Repair	0.155	km	35,135,000	35,135,000	0
Svay Khsach Phnum	Rural Transport	Single pipe culvert 0.8m diameter	New	1	Place	35,135,000	35,135,000	0

**Source:** PID



## 9 District level Projects from 2006 to 2009

District Initiative Projects (DIPs) are funded by Danida, DFID and PSDD (UNDP, DFID and SIDA).

### **Funding for 2006-2008**

Between 2006 and 2008 there were 14 provinces funded by PSDD and 10 by Danida and DFID. The list of provinces and who funded these is below

#### *Danida and DFID funded DIPs:*

Kampong Cham	Kampong Speu	Koh Kong	Kratie	Monduliri
Pursat	Ratanakiri	Siem Reap	Sihanoukville	Kep

#### *PSDD funded DIPs:*

Banteay Meanchey	Battambang	Kampong Chhnang	Kandal	Phnom Penh
Prey Veng	Svay Rieng	Takeo	Kampong Thom	Preah Vihear
Stung Treng	Kampot	Oddar Meanchey	Pailin	

### **Funding for 2009**

In 2009 there was a change to the number of provinces funded by the two streams. Danida and DFID were still funding the same 10 provinces they had been funding the previous three years, but two more provinces were added *Kampong Thom and Kampot*. Now PSDD funds 12 provinces and Danida and DFID fund 12.

## **9.1 District Initiative Infrastructure Projects from 2006 to 2009**

### **9.1.1 District Initiative Infrastructure Projects for 2006 to 2008**

Date	Project Name	Implementing Agencies	Budget (US\$)	Project Output & Capacity	Number of Beneficiaries
2007	Canal Rehabilitation	Inter-commune	19,000.00		
2008	Kanleng Chrey Small canal rehabilitation	Inter-commune	20,100.00	200m	8641 people, 2 comm

### **9.1.2 District Initiative Infrastructure Projects in 2009**

*No District Initiative Infrastructure Projects have been implemented in this district for 2009*

## 9.2 District Initiative Service Projects from 2006 to 2009

### 9.2.1 District Initiative Service Projects for 2006 to 2008

Date	Project Names	Implementing agencies	Budget (US\$)	Project Output & Capacity	Number of Beneficiaries
2007	Fishery inspection	DDC	3,498.00		
2007	System for Rice Intensification	District Agri	843.00		
2007	Demonstration on vegetable after crop	District Agri	1,216.00		
2007	Environmental awareness etiquette	District Environment office	240.00		
2007	Demonstration on vegetable in school	District Edu	600.00		
2008	Training and demonstration on mushroom planting	Agriculture office	4,978.00		165 people
2008	Establish the waste management community	Environmental office	1,200.00	30 tangs	50 people

### 9.2.2 District Initiative Service Projects in 2009

Project Name	Sector	Implementing Agency	Budget	Project outputs/ capacities	No. of Beneficiaries		Progress	Remarks on Issues of Progress
					Total	Female		
Training on fiber mushroom cultivation	AGR	PMC	\$2,000.00	4 demonstrations	29,602	16,437	35%	
Training on chicken raising	AGR	PMC	\$1,800.00	6 demonstrations	40,615	22,096	35%	
Training on pig raising and vegetable growing.	AGR	PMC	\$2,950.00	3 demonstrations	17,581	9,322	25%	

### 9.3 Inter Commune Council Projects in 2008 and 2009

#### 9.3.1 ICC Projects in 2008

Districts	Project Location	Beneficiary Commune/ Sangkat	Outputs	Project Size	Unit	Contract Cost	Fund Sources	
							ICC Fund	Community
Tboung Khmum	Thma Pech, Peam Chileang	Thma Pech, Peam Chileang	Laterite road upgrade	5,468	Metre	\$2,900.00	\$2,700.00	\$200.00
			Road culvert construction	1	Unit			
Total for Tboung Khmum						\$2,900.00	\$2,700.00	\$200.00
Chamkar Leu	Lvea Leu, Ta Prok	Lvea Leu, Ta Prok	Laterite road	6,800	Metre	\$36,500.00	\$3,500.00	\$100.00
			Single road culvert construction	8	Unit			
Total for Chamkar Leu						\$36,500.00	\$3,500.00	\$100.00
Prey Chhor	Prey Chhor, Khvethom	Prey Chhor, Khvethom	Tunle Om reervoir restoration	37,500	Cubic Metre	\$29,424.00	\$29,354.00	\$70.00
Total for Prey Chhor						\$29,424.00	\$29,354.00	\$70.00
Srey Santhor	Prey Po, Phteah Kandal	Prey Po, Phteah Kandal	Pond restoration (Boeng Krapeu)	13,500	Cubic Metre	\$29,200.00	\$29,100.00	\$100.00
Total for Srey Santhor						\$29,200.00	\$29,100.00	\$100.00
O Reang Ov	Kong Chey, Tuol Sophy	Kong Chey, Tuol Sophy	Laterite road upgrade	4,100	Metre	\$30,000.00	\$29,850.00	\$150.00
			Road culvert construction	2	Unit			
			Box-culvert	1	Unit			
Total for O Reang Ov						\$30,000.00	\$29,850.00	\$150.00
KampongSiem	KeanChrey	KeanChrey,RoAng	School Building	3	Room	\$29,598.00	\$29,448.00	\$150.00
			Furnitures	3	Set			
Total for Kampong Siem						\$29,598.00	\$29,448.00	\$150.00
Total for Kampong Cham						\$157,622.00	\$123,952.00	\$770.00

### 9.3.2 ICC Projects in 2009

Districts	Project Location	Beneficiary Commune/ Sangkat	Outputs	Project Size	Unit	Contract Cost	Fund Sources	
							ICC Fund	Community
Tbong Khmum	Thmar Pich, Peam Chi leang	Thmar Pich, Peam Chi Leang	Laterite Road Upgrade New Culvert			Contract not yet signed		
Total for Tbong Khmum						\$0.00	\$0.00	\$0.00
Chamkar Leu	Lvea Leu,Spour	Lvea Leu,Spour	Canal Rehabilitation	4,500	Meter	\$29,025.00	\$28,925.00	\$100.00
Total for Chamkar Leu						\$29,025.00	\$28,925.00	\$100.00
Prey Chhor	Prey Chhor, Sosen	Prey Chhor,Sosen	Laterite road upgrade Single Culvert	6,530 3	Meter place	\$40,075.00	\$39,985.00	\$90.00
			Total for Prey Chhor					
Srey Santhor	Project bidding process not complete and contract not yet signed							
Total for Srey Santhor						\$0.00	\$0.00	\$0.00
Ou Reang Ov	Kong Chey, Ampil Ta Pok	Kong Chey, Ampil Ta Pok	Canal Rehabilitation	3,500	Meter	\$14,000.00	\$13,900.00	\$100.00
	Chak, Kong Chey, Damril	Chak, Kong Chey, Damril	Bio-gas Kiln Installation	40	Place	\$4,000.00	\$4,000.00	
Total for Ou Reang Ov						\$14,000.00	\$13,900.00	\$100.00
Kampong Siem	Kaoh Roka & Kokor	Kaoh Roka & Kokor	Earth road upgrade Single Culvert	5,000 5	Meter place	\$29,480.00	\$29,380.00	\$100.00
			Total for Kampong Siem					
Total for Kampong Cham						\$112,580.00	\$112,190.00	\$390.00

**Source:** ICC project, Ministry of Interior (DoLA), -UNDP project for Local Governance – DDLG

## **9.4 Other Projects in 2008 and 2009**

### **9.4.1 RPRP**

*There are no RPRP projects being implemented in this district or province at this time. The RPRP is only being implemented in Svay Rieng and Prey Veng*

#### **9.4.1.1 RPRP Projects from 2006 to 2008**

*No RPRP projects in this district at this time*

#### **9.4.1.2 RPRP Projects in 2009**

*No RPRP projects in this district at this time*

### **9.4.2 Seth Korma**

#### **9.4.2.1 Seth Koma 2007**

*There are no Seth Korma projects being implemented in this district or province at this time.*

**Source:** UNICEF

#### **9.4.2.2 Seth Koma 2008**

*There are no Seth Korma projects being implemented in this district or province at this time.*

**Source:** UNICEF

#### **9.4.2.3 Seth Koma 2009**

*There are no Seth Korma projects being implemented in this district or province at this time.*

**Source:** UNICEF



## **SECTION D: SERVICES AND ORGANIZATIONS**





## 10 Infrastructure

### 10.1 Length of and Expenditure on Roads in 2008, by District

Roads	KPC	Batheay	Chamkar Leu	Cheung Prey	Dambee	Kampong Cham	Kampong Siem	Kang Meas	Kosh Sotin
Length of paved road in the district	609	35	61	33	57	40	50	15	1
Length of unpaved roads in the district	2,677	180	12	176	239	25	219	144	135
Amount spent on construction of roads in 2008 (\$)	2,208,588	5	0	0	754,444	0	0	1,218,000	0
Amount spent on repair and rehabilitation of roads in 2008 (\$)	2,426,708	142,402	99,541	1,147,705	0	55,903	117,000	242,000	0

Continue...

Roads	Kroch Chhmar	Memut	Oraing Ov	Ponhea Kreak	Prey Chhor	Srey Santhor	Steung Trang	Tbong Khmom	Suong
Length of paved road in the district	10	52	20	71	50	0	18	87	9
Length of unpaved roads in the district	32	324	130	212	172	149	189	257	82
Amount spent on construction of roads in 2008 (\$)	119,256	0	0	0	0	0	98,183	0	18,700
Amount spent on repair and rehabilitation of roads in 2008 (\$)	23,851	165,225	96,832	78,133	35,440	70,000	3,362	121,629	27,685

**Note 1:** Please note that these data are not necessarily complete or correct. The data are derived from government agencies at provincial and district level which used different recording systems, did not always have complete data or were, sometimes, less than willing to share their data.

**Note 2:** Please be aware that these data are incomplete due to the fact that the amounts for the construction, repair and rehabilitation recorded reflect only funds provided by the government, not the contributions by any other parties.

**10.2 Scale of and Expenditure on Irrigation in 2008, by District**

Irrigation	KPC	Batheay	Chamkar Leu	Cheung Prey	Dambee	Kampong Cham	Kampong Siem	Kang Meas	Kosh Sotin
Number of irrigation schemes operating in 2008	211	17	1	8	4	0	55	40	n/a
Total nr of hectares under irrigation in dry season 2008	47,078	15,800	106	n/a	5,000	-	4,044	5,445	n/a
Total funds spent in 2008 on construction of irrigation systems (\$)	2,674,228	-	n/a	45,000	20,010	-	-	-	n/a
Total funds spent in 2008 on rehabilitation/repair of irrigation systems (\$)	787,582	44,307	n/a	57,525	-	-	60,500	99,871	2,848
Total funds spent in 2008 on operation and maintenance (\$)	41,581	-	n/a	-	-	-	-	9,000	-

Continue...

Irrigation	Kroch Chhmar	Memut	Oraing Ov	Ponhea Kreak	Prey Chhor	Srey Santhor	Steung Trang	Tbong Khmom	Suong
Number of irrigation schemes operating in 2008	19	1	2	12	2	7	7	14	22
Total nr of hectares under irrigation in dry season 2008	4,685	500	n/a	n/a	2,524	3,000	2,527	3,447	n/a
Total funds spent in 2008 on construction of irrigation systems (\$)	1,850,000	-	4,500	n/a	2	-	751,151	-	3,565
Total funds spent in 2008 on rehabilitation/repair of irrigation systems (\$)	2,000	-	-	38,797	17	448,000	3,550	30,167	-
Total funds spent in 2008 on operation and maintenance (\$)	-	30,000	-	n/a	n/a	-	2,581	-	-

**Note 1:** Please note that these data are not necessarily complete or correct. The data are derived from government agencies at provincial and district level which used different recording systems, did not always have complete data or were, sometimes, less than willing to share their data.

**Note 2:** Please be aware that the data above are incomplete as these only reflect funds provided by the government, not the contributions by farmers or other parties.

**10.3 Power Supply in 2008, by District**

Electricity	KPC	Batheay	Chamkar Leu	Cheung Prey	Dambee	Kampong Cham	Kampong Siem	Kang Meas	Kosh Sotin
Total number of electricity connections to households	88,626	1,553	5,250	650	155	7,000	3,325	640	330
Total number of electricity connections to agencies, companies, organizations	114	10	8	3	1	n/a	6	4	3
Total volume in KWh of electricity consumed last in 2008	45,874,095	306,832	756,000	356,213	3,600	12,716,205	829,800	31,150	23,040
Total amount collected from users for consumed electricity (\$)	8,750,555	160,748	450,000	183,379	2,880	2,988,308	1,950,003	12,925	19,962
Per capita electricity consumption in 2008 in Kwh	257,462	197	144	548,02	30	28,946	2,495	4,867	96

Continue...

Electricity	Kroch Chhmar	Memut	Oraing Ov	Ponhea Kreak	Prey Chhor	Srey Santhor	Steung Trang	Tbong Khmom	Suong
Total number of electricity connections to households	410	53,644	928	3,792	1,292	800	2,449	3,449	2,959
Total number of electricity connections to agencies, companies, organizations	1	n/a	2	36	5	5	8	11	11
Total volume in KWh of electricity consumed last in 2008	2,870	8,690,699	181,120	18,324,406	374,400	48	25,548	1,015,964	2,236,200
Total amount collected from users for consumed electricity (\$)	2,152	999,430	94,500	342,275	193,380	31,600	387,948	299,621	631,444
Per capita electricity consumption in 2008 in Kwh	7	180	39	261	219,205	60	300	318	317

**Note 1:** Please note that these data are not necessarily complete or correct. The data are derived from government agencies at provincial and district level which used different recording systems, did not always have complete data or were, sometimes, less than willing to share their data.

**Note 2:** These data only record electricity provided by electricity companies and does not include homes powered by generators or batteries (for this information see Section B: General Profile, Part 1: General Information; table 1.3.1 and chart 1.3.4).

**Note 3:** In most provinces electricity is only provided through town-based networks

**Note 4:** Per capita consumption is calculated by dividing the total volume of electricity produced in 2008 by the number of people living in each district as per the 2008 census (for the provincial data it is calculated against the number of people living in the province)

## 11 Health Facilities

Please note that the Operational District (health) boundaries are different to the administrative district boundaries. Therefore the data provided here shows the facilities, staff, NGOs etc in each Operational District within the province NOT the administrative district.

### Acronyms

<b>Com Cov</b>	Commune Covered	<b>MW2</b>	Secondary Midwives
<b>CPA</b>	Complementary Package of Activities	<b>NU1</b>	Primary Nurse
<b>Dr</b>	Doctor	<b>NU2</b>	Secondary Nurse
<b>FDH</b>	Former District Hospital	<b>OD</b>	Operational District
<b>HC</b>	Health Center	<b>Others</b>	Other Staff
<b>HC (NB)</b>	Health Center no building	<b>PHD</b>	Provincial Health Department
<b>HP</b>	Health Post	<b>Pop 04-05</b>	Population Covered 2004 or 2005
<b>MA</b>	Medical Assistant	<b>RH</b>	Referral Hospital
<b>MPA</b>	Minimum Package of Activities	<b>Vil Cov</b>	Village Covered
<b>MW1</b>	Primary Midwives	<b>VIL-HC</b>	Distance from Village to Health Center

### 11.1 Health Facilities in the Province, by Operational District

Kompong Cham	OD	RH	HC	HP
Chamkar Leu - Stueng Trang	1	1	13	
Choeung Prey - Batheay	1	1	14	
Kampong Cham - Kampong Siem	1	1	22	
Kroch Chhmar - Stueng Trang	1	1	10	
Memut	1	1	10	
O Reang Ov - Kaoh Soutin	1	1	8	
Ponhea Krek - Dombae	1	1	16	
Prey Chhor - Kang Meas	1	1	15	
Srei Santhor - Kang Meas	1	1	13	
Tbong Khmum - Kroch Chhmar	1	1	14	
<b>Total</b>	<b>10</b>	<b>10</b>	<b>135</b>	<b>0</b>

### 11.2 Health Facilities and Staff in the province, by Operational District

This table shows health facilities, staff and coverage of health facilities in each operational district.

No	Facility Name	Type	Class	Dr	Ma	Nu2	Nu1	Mw2	Mw1	Others	Com Cov	Vil Cov	Pop. 04-05
<b>Chamkar Leu - Stueng Trang</b>													
1	Bos Khnaor	HC	MPA	0	1	3	0	1	0	1	1	5	11,987
2	Chamkar Andoung	HC(NB)	None	0	0	1	0	1	0	0	1	8	6,228
3	Cheyyou	HC(NB)	MPA	0	0	2	0	1	1	1	1	5	14,140
4	Dang Kdar	HC(NB)	MPA	0	0	0	2	1	0	5	2	19	18,197
5	Daun Thi	HC	MPA	0	0	2	0	0	1	1	1	5	9,224
6	Lvea Leu	HC(NB)	MPA	0	0	1	0	0	2	1	1	7	7,590
7	Me Sar Chrey	HC	MPA	0	0	2	2	1	0	0	1	5	12,411
8	Soupheas	HC(NB)	MPA	0	0	0	1	0	0	0	1	7	10,704
9	Spueu	HC	MPA	0	0	3	0	0	1	2	1	8	14,908
10	Svay Teab	HC	MPA	0	0	1	1	1	1	0	1	7	11,905
11	Ta Ong	HC	MPA	0	0	2	0	1	1	0	1	8	10,395
12	Ta Prok	HC(NB)	MPA	0	0	2	0	0	1	1	1	6	6,256
<b>Total:</b>				<b>0</b>	<b>1</b>	<b>19</b>	<b>6</b>	<b>7</b>	<b>8</b>	<b>12</b>	<b>13</b>	<b>90</b>	<b>133,945</b>
<b>Choeung Prey - Batheay</b>													
1	Tang Krang	HC	MPA	0	0	2	1	1	0	1	1	7	10,330
2	Batheay	FDH	CPA+MI	0	1	2	3	1	1	1	1	6	12,673
3	Cheung Chhnok	HC	MPA	0	0	1	3	1	1	0	3	17	21,537
4	Cheung Prey	HC	MPA	0	0	3	1	0	1	1	1	6	7,322
5	Daun Dom	HC	MPA	0	0	3	1	0	2	0	3	8	11,245
6	Khnor Dambang	HC	MPA	0	0	1	1	0	1	1	3	10	17,492
7	Ph'av	HC	MPA	0	1	2	1	1	2	0	2	11	13,188
8	Pring Chrum	HC	MPA	0	0	1	0	0	0	0	3	9	11,180
9	Sambour	HC(NB)	MPA	0	0	0	2	0	1	0	1	7	11,868
10	Sampong Chey	HC	MPA	0	0	0	2	0	1	0	1	11	13,810
11	Sandaek	HC	MPA	0	0	2	2	0	1	0	2	16	19,574
12	S'ang	HC	MPA	0	0	1	3	0	0	0	2	12	6,526
13	Sdaeung Chey	HC	MPA	0	1	0	3	0	1	2	3	14	13,351
14	Skon	HC	MPA	0	0	3	0	0	1	0	3	10	11,958
<b>Total:</b>				<b>0</b>	<b>3</b>	<b>21</b>	<b>23</b>	<b>4</b>	<b>13</b>	<b>6</b>	<b>29</b>	<b>144</b>	<b>182,054</b>
<b>Kampong Cham - Kampong Siem</b>													

District Data Book 2009: Services and Organizations

No	Facility Name	Type	Class	Dr	Ma	Nu2	Nu1	Mw2	Mw1	Others	Com Cov	Vil Cov	Pop. 04-05
1	Tumnob	HC	MPA	0	0	1	1	0	2	0	2	17	15,418
2	Ampil	HC	MPA	1	0	3	2	2	1	0	2	14	17,679
3	Boeng Kok	HC	MPA	1	0	2	4	4	1	0	2	16	15,623
4	Han Chey	HC	MPA	0	0	2	2	0	1	2	2	8	10,409
5	Kampong Reab	HC	MPA	0	0	3	0	0	3	0	1	8	8,520
6	Kien Chrey	HC	MPA	1	0	3	0	1	0	1	2	12	10,074
7	Koh Mitt	HC(NB)	CPA+MI	0	0	2	3	2	0	0	1	9	7,736
8	Koh Roka	HC	MPA	0	0	2	3	0	1	0	3	15	15,131
9	Koh Samraong	HC	MPA	0	0	2	0	1	1	0	2	9	7,784
10	Koh Soutin	HC	MPA	0	1	1	1	0	0	0	1	14	12,809
11	Krala	HC	MPA	0	0	1	4	2	1	0	2	20	16,254
12	Lve	HC	MPA	0	0	3	1	0	1	0	1	10	9,180
13	Moha Khnhoung	HC	MPA	0	0	3	1	0	1	0	1	9	8,634
14	Peam Chileang	HC	MPA	1	0	2	4	0	0	0	2	22	16,670
15	Peam Prathnuoh	FDH	CPA+MI	0	1	3	3	1	1	0	1	13	11,847
16	Preaek Kak	FDH	CPA+MI	0	4	1	7	2	0	2	1	12	16,236
17	Preaek Ta Nong	HC	MPA	0	0	1	2	0	1	0	1	13	10,408
18	Sambuor Meas	HC	MPA	0	0	4	0	2	1	0	1	9	12,907
19	Tonle Bet	HC(NB)	MPA	0	0	4	2	1	3	0	2	24	20,877
20	Trean	HC	MPA	0	0	2	0	0	2	0	2	16	14,289
21	Tuol Preah Khleang	HC	MPA	0	0	2	4	0	2	1	2	11	15,450
22	Veal Vong	HC	MPA	0	0	3	0	3	0	0	1	6	15,177
<b>Total:</b>				<b>4</b>	<b>6</b>	<b>50</b>	<b>44</b>	<b>21</b>	<b>23</b>	<b>6</b>	<b>35</b>	<b>287</b>	<b>289,112</b>
<b>Kroch Chhmar - Stueng Trang</b>													
1	Vihear Thum	HC	MPA	0	0	2	3	1	0	0	1	9	6,553
2	Areaks Tnaot	HC(NB)	None	1	0	0	1	0	0	0	2	9	9,671
3	Chumnik	HC(NB)	None	0	0	4	2	1	0	0	2	5	12,747
4	Kampong Treas	HC	MPA	0	0	6	1	0	0	1	2	10	12,600
5	Khpob Ta Nguon	HC(NB)	None	0	0	4	1	1	0	1	2	9	10,518
6	Peam Koh Sna	HC	MPA	0	0	2	2	0	0	0	1	9	11,412
7	Peus Pir	HC	MPA	0	0	2	3	0	0	0	2	6	8,610
8	Praches Kandal	HC	MPA	0	0	3	0	1	0	0	2	8	10,276
9	Preaek A Chi	HC(NB)	None	0	0	2	0	0	0	0	2	12	13,422
10	Roka Khnaor	HC(NB)	None	0	0	2	2	0	0	0	2	8	12,209

District Data Book 2009: Services and Organizations

No	Facility Name	Type	Class	Dr	Ma	Nu2	Nu1	Mw2	Mw1	Others	Com Cov	Vil Cov	Pop. 04-05
<b>Total:</b>				<b>1</b>	<b>0</b>	<b>27</b>	<b>15</b>	<b>4</b>	<b>0</b>	<b>2</b>	<b>18</b>	<b>85</b>	<b>108,018</b>
<b>Memut</b>													
1	Svay Khleang	HC(NB)	None	0	0	2	0	0	1	0	2	7	9,753
2	Chan Mul	HC	MPA	0	0	0	1	0	0	0	3	22	11,029
3	Choam Kravien	HC	None+MI	0	0	1	1	0	0	0	1	16	7,280
4	Choam Triek	HC	MPA	0	0	2	3	1	0	0	2	27	15,945
5	Dar	HC	MPA	0	0	3	0	0	1	0	1	14	13,380
6	Kampoan	HC	MPA	0	0	2	2	0	0	0	2	17	18,256
7	Memot	HC	MPA	0	0	1	3	0	2	0	2	13	14,047
8	Rumchek	HC	None+MI	0	0	1	1	0	0	0	1	9	7,091
9	Samraong	HC	MPA	0	0	0	2	0	2	0	4	18	14,739
10	Sla	HC	MPA	0	0	3	2	0	0	0	3	15	9,319
<b>Total:</b>				<b>0</b>	<b>0</b>	<b>15</b>	<b>15</b>	<b>1</b>	<b>6</b>	<b>0</b>	<b>21</b>	<b>158</b>	<b>120,839</b>
<b>O Reang Ov - Kaoh Soutin</b>													
1	Thma Totueng	HC	MPA	0	0	1	2	0	0	0	3	23	12,817
2	Ampil Ta Pok	HC(NB)	MPA	0	0	1	1	1	0	1	1	19	11,082
3	Chak	HC	MPA	0	0	1	4	0	0	0	2	20	13,208
4	Damrel	HC(NB)	None	0	0	0	1	0	0	0	1	20	9,130
5	Mien	HC	MPA	0	0	3	2	0	1	0	1	14	11,088
6	Pongro-Moha Leap	HC	MPA	0	0	6	1	0	1	1	2	18	12,172
7	Preah Theat	HC(NB)	None	0	0	0	0	0	2	0	1	18	11,206
8	Srae Spey	HC	MPA	0	0	2	1	1	0	2	5	20	14,519
<b>Total:</b>				<b>0</b>	<b>0</b>	<b>14</b>	<b>12</b>	<b>2</b>	<b>4</b>	<b>4</b>	<b>16</b>	<b>152</b>	<b>95,222</b>
<b>Ponhea Krek - Dombae</b>													
1	Thnal Kaeng	HC	MPA	0	0	3	0	0	1	0	2	23	12,248
2	Banghaeur Khlaeng	HC	None+MI	0	0	0	1	1	1	0	3	9	10,358
3	Chey Nikom	HC	None+MI	0	0	2	0	0	0	0	1	8	6,950
4	Chi Peang	HC	MPA	0	0	2	1	0	1	1	1	10	13,103
5	Chong Cheach	FDH	None+MI	0	0	3	0	0	0	0	2	16	30,111
6	Dambae	HC	MPA	0	0	1	1	0	1	1	3	17	13,797
7	Daun Tei	HC	MPA	0	0	1	1	1	0	0	1	17	11,125
8	Kandaol Chrum	HC	MPA	0	0	3	1	1	1	0	1	17	12,028
9	Kaong Kang	HC	MPA	0	0	2	0	0	0	0	2	17	15,341
10	Kraek I	HC	MPA	0	0	2	0	0	0	1	1	15	16,795

District Data Book 2009: Services and Organizations

No	Facility Name	Type	Class	Dr	Ma	Nu2	Nu1	Mw2	Mw1	Others	Com Cov	Vil Cov	Pop. 04-05
11	Ponley	HC	MPA	0	0	2	0	0	0	0	2	17	10,313
12	Popel	HC	None+MI	0	0	1	2	0	0	1	1	7	6,524
13	Seda	HC	None+MI	0	0	2	0	0	0	0	2	18	13,197
14	Ta Am	HC	None+MI	0	0	1	0	0	0	0	1	10	8,080
15	Trapeang Pring	HC	MPA	0	0	2	0	0	0	0	1	14	17,021
16	Tuek Chrov	HC	None+MI	0	0	1	1	0	1	2	2	14	16,021
<b>Total:</b>				<b>0</b>	<b>0</b>	<b>28</b>	<b>8</b>	<b>3</b>	<b>6</b>	<b>6</b>	<b>26</b>	<b>229</b>	<b>213,012</b>
<b>Prey Chhor - Kang Meas</b>													
1	Veal Mlu	HC	None+MI	0	0	0	1	0	1	0	3	10	9,379
2	Angkor Ban	HC	MPA	0	0	3	1	1	1	0	2	11	13,435
3	Baray	HC	MPA	0	0	2	0	2	0	1	1	13	9,381
4	Chrey Vien	HC	MPA	0	0	2	1	1	0	0	1	18	15,850
5	Kor	HC	MPA	0	0	3	1	2	0	0	2	13	13,708
6	Krouch	HC	MPA	0	1	1	2	0	2	0	2	18	14,568
7	Lvea	HC	MPA	0	0	2	2	1	0	0	2	14	10,276
8	Mien	HC	MPA	0	0	2	0	0	1	0	1	19	12,741
9	Peam Chi Kang	FDH	MPA	1	0	2	4	1	0	0	2	11	13,962
10	Preaek Krabau	HC	MPA	0	0	4	0	1	1	0	2	11	4,664
11	Sour Kong	HC	MPA	0	0	2	0	1	1	0	1	11	10,884
12	Sour Saen	HC	MPA	0	0	2	1	0	0	0	2	12	8,550
13	Srangae-Samraong	HC	MPA	0	0	2	1	1	0	0	2	15	10,898
14	Thma Pun	HC	MPA	0	0	4	0	3	0	0	3	12	12,479
15	Tong Rong	HC	MPA	0	0	3	2	1	0	0	2	18	11,851
<b>Total:</b>				<b>1</b>	<b>1</b>	<b>34</b>	<b>16</b>	<b>15</b>	<b>7</b>	<b>1</b>	<b>28</b>	<b>206</b>	<b>172,626</b>
<b>Srei Santhor - Kang Meas</b>													
1	Trapeang Preah	HC	MPA	0	0	2	1	1	1	0	1	24	15,049
2	Baray	HC(NB)	None	0	0	0	3	0	0	0	1	4	8,973
3	Khchau	HC(NB)	None	0	0	0	0	0	1	0	2	11	11,286
4	Mean Chey	HC	MPA	1	1	1	2	1	0	0	2	9	11,024
5	Pram Yam	HC(NB)	None	0	0	0	3	0	0	0	1	4	6,079
6	Preaek Dambouk	HC(NB)	None	0	0	2	0	1	1	1	2	11	14,587
7	Preaek Pou	HC	MPA	0	0	1	1	1	1	1	2	12	17,286
8	Reay Pay	HC(NB)	None	0	0	2	0	1	0	0	2	10	12,436
9	Roka Ar	HC(NB)	None	0	0	2	0	0	1	0	2	16	16,092



District Data Book 2009: Services and Organizations

No	Facility Name	Type	Class	Dr	Ma	Nu2	Nu1	Mw2	Mw1	Others	Com Cov	Vil Cov	Pop. 04-05
10	Sdau	HC	MPA	1	0	1	2	0	1	0	3	12	13,804
11	Svay Pou	HC	MPA	0	1	0	1	0	1	1	2	10	10,465
12	Svay Sach Phnum	HC(NB)	None	0	0	1	0	1	1	1	2	8	11,840
13	Svay Ta Noan(Preaek Rumdeng)	HC(NB)	MPA	0	1	2	1	1	1	0	2	18	18,970
<b>Total:</b>				<b>2</b>	<b>3</b>	<b>14</b>	<b>14</b>	<b>7</b>	<b>9</b>	<b>4</b>	<b>24</b>	<b>149</b>	<b>167,891</b>
<b>Tbong Khmum - Kroch Chhmar</b>													
1	Tong Tralach	HC(NB)	None	0	0	0	1	0	1	1	3	10	7,430
2	Anhchaeum	HC	MPA	0	0	1	2	1	1	0	1	22	11,971
3	Chhouk	HC(NB)	None	0	0	0	1	0	1	0	1	6	8,137
4	Chikor-Moung Rieng	HC	MPA	0	0	1	2	0	2	0	2	25	15,886
5	Chirou Pir	HC	MPA	0	0	1	3	1	2	0	1	12	11,987
6	Chob-Moung Rieng	HC	MPA	0	0	2	1	1	1	0	2	14	15,133
7	Kor-Lngieng	HC	MPA	0	0	0	3	0	1	0	2	25	18,931
8	Roka Pram Ti Mouy	HC	MPA	0	0	1	0	1	0	0	1	7	11,873
9	Roka Pram Ti Pir	HC	MPA	0	0	1	1	2	1	0	0	7	16,629
10	Sralab	HC	MPA	0	0	0	2	1	1	0	1	17	13,010
11	Suong Muoy	HC	MPA	0	0	0	1	2	2	0	1	8	13,539
12	Suong Pir	HC(NB)	None	0	0	0	1	1	1	0	3	8	10,009
13	Thma Pechr	HC	MPA	0	0	2	1	0	1	0	1	11	12,288
14	Tuol Snuol	HC(NB)	None	0	0	3	1	0	0	0	1	10	13,463
<b>Total:</b>				<b>0</b>	<b>0</b>	<b>12</b>	<b>20</b>	<b>10</b>	<b>15</b>	<b>1</b>	<b>20</b>	<b>182</b>	<b>180,286</b>
<b>Total All</b>				<b>8</b>	<b>14</b>	<b>234</b>	<b>173</b>	<b>74</b>	<b>91</b>	<b>42</b>	<b>230</b>	<b>1682</b>	<b>1,663,005</b>

Source: MEDiCAM – Infrastructure - ([http://www.medicam-cambodia.org/hsi/health\\_system/srch/index.asp?cboLcn=6&cmdSearch=Search&cboCHName=&cboType=](http://www.medicam-cambodia.org/hsi/health_system/srch/index.asp?cboLcn=6&cmdSearch=Search&cboCHName=&cboType=))

**11.3 Deliveries in 2007 in the Province, by Operational District**

<b>OD</b>	<b>Deliveries</b>	<b>Deliveries at home</b>		<b>Deliveries</b>	<b>Total deliveries</b>	<b>Total deliveries</b>
	<b>at HC</b>	<b>By Health Staff</b>	<b>ByTBAs</b>	<b>at RH</b>	<b>by Health Staff</b>	<b>by health staff and TBAs</b>
Chamkar Leu	627	619	672	296	1542	2214
Choeung Prey	929	998	1743	284	2211	3954
Kampong Cham	493	5741	1218	950	7184	8402
Kroch Chhmar	96	526	368	13	635	1003
Memut	389	472	2045	471	1332	3377
O Reang Ov	204	697	869	35	936	1805
Ponhea Krek	1747	1281	1758	282	3310	5068
Prey Chhor	809	1387	1077	138	2334	3411
Srei Santhor	59	1457	1587	148	1664	3251
Tbong Khmum	305	2108	1307	60	2473	3780
<i>Sub-total</i>	<i>5658</i>	<i>15286</i>	<i>12644</i>	<i>2677</i>	<i>23621</i>	<i>36265</i>

*Source: MoH, Annual Statistics 2007*

## 12 Education<sup>3</sup>

### 12.1 Schools, Classes, Students, Staff, for all levels, for 2007/2008 by District

District	Number of Schools	Disadv. Schools	Number of Classes	Classes in Pagoda	Enrollment		Repeaters		Teaching Staff		Non-Teaching Staff		Total Staff	
					Total	Girl	Total	Girl	Total	Female	Total	Female	Total	Female
Batheay	56	0	641	0	27,478	12,879	2,468	1,176	560	234	178	38	738	272
Chamkar Leu	58	3	595	0	25,470	12,292	2,089	868	529	237	139	41	668	278
Cheung Prey	54	0	542	0	21,365	9,950	1,757	770	407	145	115	20	522	165
Dambe	49	2	452	1	19,136	9,313	3,340	1,610	261	60	40	4	301	64
Kampong Cham	21	0	360	0	13,024	6,039	662	245	566	320	215	131	781	451
Kampong Siem	77	0	686	1	24,942	11,642	2,535	1,037	780	436	231	61	1,011	497
Kang Meas	78	1	610	2	24,405	11,318	1,791	747	637	345	165	41	802	386
Koh Sotin	46	0	413	0	17,060	7,801	1,800	713	383	144	103	24	486	168
Krauch Chhmar	68	1	505	34	20,088	9,468	1,467	613	383	158	89	14	472	172
Memot	113	17	759	0	33,484	16,181	3,368	1,515	524	168	77	11	601	179
O Raing Euv	48	3	461	0	19,917	9,362	1,804	776	384	151	116	21	500	172
Ponhea Krek	75	0	700	1	31,500	14,949	3,534	1,497	491	190	157	35	648	225
Prey Chhor	76	1	775	0	32,130	15,128	2,626	1,158	770	357	257	55	1,027	412
Srey Santhor	62	1	568	10	24,025	11,304	1,975	757	609	325	173	44	782	369
Steung Trang	62	1	627	7	27,690	13,500	2,245	1,146	537	235	68	14	605	249
Tbaung Khmum	117	4	1,102	9	46,653	22,306	2,736	1,192	1,020	464	281	62	1,301	526
<b>Whole Province</b>	1,060	34	9,796	65	408,367	193,432	36,197	15,820	8,841	3,969	2,404	616	11,245	4,585
- Urban Area	21	0	360	0	13,024	6,039	662	245	566	320	215	131	781	451
- Rural Area	1,039	34	9,436	65	395,343	187,393	35,535	15,575	8,275	3,649	2,189	485	10,464	4,134

<sup>3</sup> All the data for section 12 comes from the Ministry of Education, Youth and Sport (MoEYS)

**12.2 Characteristics of Schools and School Principals for 2007/2008 by Commune**

Commune	Number of Schools				2 - Shift	Floating	Schools	Attached	Schools Without		Characteristics of School Principals (Incharge)			
	Pre-Sch	Primary	College	Lycee	Schools	Schools	in Pagoda	Pre-Sch	Water Sup.	Latrine	Avg. Age	Avg. Service	U.Sec+ Ed.	Female
Baray	0	2	1	0	2	0	0	0	0		41.7	19.0	0	0
Chi Bal	0	3	0	0	2	0	1	0	2		54.4	24.3	1	0
Khmar Sa	1	3	1	0	0	0	0	1	3	1	47.8	22.4	1	0
Kaoh Andaet	0	2	0	0	1	0	0	0	1	1	44.5	21.5	0	1
Mean Chey	2	4	1	0	1	0	6	2	4	1	51.1	21.1	0	0
Phteah Kandal	1	2	0	0	1	0	1	1	0		54.7	26.3	0	0
Pram Yam	1	1	1	0	1	0	0	1	1	3	39.7	20.3	0	0
Preaek Dambouk	2	2	0	1	2	0	0	2	5	2	54.4	26.0	0	0
Preaek Pou	2	4	1	1	6	0	1	2	1	1	52.1	24.9	0	0
Preaek Rumdeng	1	6	1	0	3	0	5	1	5	3	57.2	25.3	0	1
Ruessei Srok	2	3	0	1	2	0	0	2	1	1	56.7	27.8	1	0
Svay Pou	0	3	0	0	2	0	1	0	0	1	56.9	26.0	0	0
Svay Khsach Phnum	1	1	1	0	0	0	0	1	3	1	51.5	24.7	0	0
Tong Tralach	0	3	0	0	3	0	0	0	1	1	53.6	25.7	0	0

**12.3 Enrolment by Level of Education, 2006/2007 by Commune**

Commune	School	Pre school		Primary School		Lower Secondary School		Upper Secondary School		Enrolment	
		Total	Female	Total	Female	Total	Female	Total	Female	Total	Female
Baray	3	0	0	1882	907	115	71	0	0	1997	978
Chi Bal	3	0	0	638	284	0	0	0	0	638	284
Khmar Sa	5	40	15	825	386	791	354	0	0	1656	755
Kaoh Andaet	2	0	0	733	374	0	0	0	0	733	374
Mean Chey	7	143	62	1523	728	503	228	0	0	2169	1018
Phteah Kandal	3	25	13	1031	457	0	0	0	0	1056	470
Pram Yam	2	50	20	1019	518	0	0	0	0	1069	538
Preaek Dambouk	5	199	108	2130	991	857	402	0	0	3186	1501
Preaek Pou	8	146	71	2433	1130	993	484	1121	512	4693	2197
Preaek Rumdeng	8	52	20	2320	1107	729	332	0	0	3101	1459

Commune	School	Pre school		Primary School		Lower Secondary School		Upper Secondary School		Enrolment	
		Total	Female	Total	Female	Total	Female	Total	Female	Total	Female
Ruessei Srok	6	52	27	959	415	439	220	295	131	1745	793
Svay Pou	3	0	0	1448	655	0	0	0	0	1448	655
Svay Khsach Phnum	3	36	20	1046	492	170	84	0	0	1252	596
Tong Tralach	3	0	0	563	255	0	0	0	0	563	255

#### 12.4 Enrolment by Level of Education, 2007/2008 by Commune

Commune	School	Pre school		Primary School		Lower Secondary School		Upper Secondary School		Enrolment	
		Total	Female	Total	Female	Total	Female	Total	Female	Total	Female
Baray	3	0	0	1722	761	239	139	0		1961	900
Chi Bal	3	0	0	548	261	0	0	0		548	261
Khnar Sa	5	33	13	801	377	666	308	0		1500	698
Kaoh Andaet	2	0	0	672	336	0	0	0		672	336
Mean Chey	7	121	69	1454	695	518	249	0		2093	1013
Phteah Kandal	3	25	13	906	416	0	0	0		931	429
Pram Yam	3	53	28	900	441	122	68	0		1075	537
Preaek Dambouk	5	157	73	2030	929	763	366	122	60	3072	1428
Preaek Pou	8	136	65	2195	1009	993	522	1092	454	4416	2050
Preaek Rumdeng	8	51	22	2178	1047	668	318	0		2897	1387
Ruessei Srok	6	63	33	897	394	369	192	384	179	1713	798
Svay Pou	3	0	0	1291	604	0	0	0		1291	604
Svay Khsach Phnum	3	36	15	1006	467	264	137	0		1306	619
Tong Tralach	3	0	0	550	244	0	0	0		550	244

**12.5 Aspects of Enrolment for 2007/2008 by Commune**

Commune	% Repeaters (Total)			% Over-age Enrollment (Total)			% Repeaters (Girl)			% Over-age Enrollment (Girl)		
	Primary	L.Sec.	U.Sec.	Primary	L.Sec.	U.Sec.	Primary	L.Sec.	U.Sec.	Primary	L.Sec.	U.Sec.
Baray	8.4	0.0	0.0	38.3	45.6	0.0	5.8	0.0	0.0	27.5	42.4	0.0
Chi Bal	12.4	0.0	0.0	9.1	0.0	0.0	8.8	0.0	0.0	9.2	0.0	0.0
Khnar Sa	9.5	0.0	0.0	24.8	44.4	0.0	8.5	0.0	0.0	23.9	43.2	0.0
Kaoh Andaet	11.2	0.0	0.0	13.8	0.0	0.0	9.8	0.0	0.0	13.7	0.0	0.0
Mean Chey	9.6	3.5	0.0	19.2	55.6	0.0	7.5	3.2	0.0	17.1	53.8	0.0
Phteah Kandal	16.6	0.0	0.0	25.6	0.0	0.0	13.0	0.0	0.0	22.4	0.0	0.0
Pram Yam	4.9	7.4	0.0	33.2	32.0	0.0	5.7	10.3	0.0	34.9	26.5	0.0
Preaek Dambouk	11.9	1.6	0.0	29.3	53.9	59.0	9.6	0.8	0.0	27.4	50.3	65.0
Preaek Pou	11.4	0.2	1.0	11.8	45.0	46.4	10.1	0.0	0.0	11.3	41.6	38.5
Preaek Rumdeng	9.8	1.3	0.0	23.6	50.7	0.0	9.3	1.6	0.0	22.5	44.3	0.0
Ruessei Srok	13.2	0.0	0.3	24.4	32.0	37.2	8.1	0.0	0.6	20.1	29.7	31.3
Svay Pou	16.7	0.0	0.0	22.8	0.0	0.0	11.1	0.0	0.0	22.4	0.0	0.0
Svay Khsach Phnum	11.8	1.9	0.0	27.7	51.1	0.0	9.0	2.2	0.0	26.1	46.7	0.0
Tong Tralach	10.0	0.0	0.0	16.4	0.0	0.0	15.6	0.0	0.0	15.6	0.0	0.0

**12.6 School Buildings for all schools in the District for 2007/2008, by Commune**

Commune	Total Number of		Concrete/Brick Structure		Wooden Structure		Bamboo Structure		New Buildings		Buildings Without Good		
	Buildings	Rooms	Buildings	Rooms	Buildings	Rooms	Buildings	Rooms	Repaired	Constructed	Floor	Roof	Wall
Baray	7	33	7	33	0	0	0	0	1	0	0	0	0
Chi Bal	5	18	3	12	2	6	0	0	0	0	2	2	1
Khnar Sa	12	51	10	43	2	8	0	0	0	1	1	1	1
Kaoh Andaet	4	18	4	18	0	0	0	0	0	0	0	0	0
Mean Chey	14	59	9	37	5	22	0	0	4	0	2	4	5
Phteah Kandal	6	31	6	31	0	0	0	0	0	0	0	0	0
Pram Yam	5	21	5	21	0	0	0	0	0	0	5	0	1
Preaek Dambouk	12	59	11	50	1	9	0	0	0	0	2	0	1
Preaek Pou	21	93	19	86	2	7	0	0	0	2	0	1	1
Preaek Rumdeng	15	67	14	65	1	2	0	0	0	2	2	2	1
Ruessei Srok	16	54	6	29	10	25	0	0	0	0	7	4	7
Svay Pou	9	35	5	20	4	15	0	0	0	0	5	3	4
Svay Khsach Phnum	8	35	5	25	3	10	0	0	1	1	2	0	2
Tong Tralach	4	15	3	10	1	5	0	0	0	0	1	0	1

**12.7 Conditions of Classrooms and Existence of Separate School Office and Library, by Commune**

Commune	Number of Class rooms	Number of Classrooms			Classrooms Without Good			Number of Furniture needed				Schools with Separate	
		in Pagoda	New Repaired	New Constr.	Floor	Roof	Wall	Desks	Chairs	Black-board	Teacher Table	Office	Library
Baray	28	0	5	0	0	0	0	0	0	0	0	1	0
Chi Bal	12	0	0	0	6	6	2	0	0	0	2	1	0
Khnar Sa	35	0	0	5	4	4	4	0	0	0	0	4	0
Kaoh Andaet	11	0	0	0	0	0	0	0	0	0	0	1	1
Mean Chey	53	0	13	0	5	13	17	0	0	0	4	4	0
Phteah Kandal	26	0	0	0	0	0	0	0	0	0	0	2	1
Pram Yam	22	0	0	0	19	0	4	10	0	0	17	2	1
Preaek Dambouk	55	0	0	0	3	0	0	0	0	0	0	2	2
Preaek Pou	81	0	0	8	0	3	3	48	0	0	0	6	3
Preaek Rumdeng	57	10	0	8	8	8	2	74	74	0	7	5	3
Ruessei Srok	37	0	0	0	20	8	20	15	15	0	1	4	2
Svay Pou	31	0	0	0	10	7	7	15	0	0	0	2	1
Svay Khsach Phnum	30	0	2	5	8	0	8	0	0	0	4	1	1
Tong Tralach	11	0	0	0	5	0	5	20	20	0	0	1	0

**12.8 Community Participation and Financing across all schools in the District for 2007/2008 by Commune**

Commune	Parent Association				Commu. Teachers	Teaching Monks	PAP Fund (Riel)		Number of Schools Obtaining Funds from				
	Exists	Held Meet	Total	Female			per Student	per School	Sch. Income	Community	Gvt. For building	Abroad	IOs/NGOs
Baray	2	2	8	2	0	0	7,812	5,200,333	0	0	1	0	0
Chi Bal	2	2	6	1	1	0	9,272	1,971,833	0	0	0	0	0
Khnar Sa	5	5	5	0	0	0	12,003	3,879,510	0	0	0	0	0
Kaoh Andaet	2	2	6	0	0	0	8,728	3,198,750	0	0	0	0	0
Mean Chey	6	6	5	1	0	0	11,544	3,341,243	0	1	0	0	0
Phteah Kandal	3	3	6	0	0	0	8,459	2,907,100	0	1	0	0	0
Pram Yam	3	3	14	0	0	0	7,510	7,652,500	0	0	0	0	0
Preaek Dambouk	4	4	11	3	0	0	10,158	6,068,260	0	1	0	0	0
Preaek Pou	6	4	6	0	0	0	10,848	6,165,700	1	1	2	0	0
Preaek Rumdeng	7	7	6	0	0	0	10,983	4,938,550	0	0	4	0	0
Ruessei Srok	5	4	8	0	0	0	13,499	4,570,790	0	3	1	0	0

Commune	Parent Association				Comm. Teachers	Teaching Monks	PAP Fund (Riel)		Number of Schools Obtaining Funds from				
	Exists	Held Meet	Total	Female			per Student	per School	Sch. Income	Community	Gvt. For building	Abroad	IOs/NGOs
Svay Pou	3	3	5	1	0	0	8,953	4,321,500	0	0	0	0	0
Svay Khsach Phnum	3	3	8	1	0	0	8,981	3,640,400	0	2	0	0	0
Tong Tralach	3	3	5	1	0	0	9,809	1,840,833	0	1	0	0	0

### 12.9 Percentage Student Flow Rates and Graduation by level 2006/2007, by Commune

Commune	Primary Level (Grades 1-6)			Lower Secondary Level (Grades 7-9)			Upper Secondary Level (Grades 10-12)			Successful Candidates		
	Promotion	Repetition	Dropout	Promotion	Repetition	Dropout	Promotion	Repetition	Dropout	Grade 6	Grade 9	Grade 12
Baray	77.9	7.7	14.4	93.0	0.0	7.0	0.0	0.0	0.0	206	0	0
Chi Bal	58.8	10.7	30.6	0.0	0.0	0.0	0.0	0.0	0.0	22	0	0
Khmar Sa	87.8	9.2	3.0	59.7	0.0	40.3	0.0	0.0	0.0	120	73	0
Kaoh Andaet	81.6	10.2	8.2	0.0	0.0	0.0	0.0	0.0	0.0	83	0	0
Mean Chey	84.4	9.2	6.4	75.5	3.6	20.9	0.0	0.0	0.0	214	82	0
Phteah Kandal	70.5	14.5	14.9	0.0	0.0	0.0	0.0	0.0	0.0	67	0	0
Pram Yam	84.8	4.3	10.9	0.0	0.0	0.0	0.0	0.0	0.0	126	0	0
Preaek Dambouk	82.9	11.3	5.8	74.4	1.4	24.2	0.0	0.0	0.0	264	158	0
Preaek Pou	78.9	10.3	10.8	85.1	0.2	14.7	83.2	1.0	15.8	275	208	227
Preaek Rumdeng	82.4	9.2	8.4	66.7	1.2	32.1	0.0	0.0	0.0	250	103	0
Ruessei Srok	84.3	12.3	3.4	83.1	0.0	16.9	77.6	0.3	22.0	136	123	42
Svay Pou	74.0	14.8	11.1	0.0	0.0	0.0	0.0	0.0	0.0	157	0	0
Svay Khsach Phnum	82.0	11.4	6.6	82.4	2.9	14.7	0.0	0.0	0.0	121	0	0
Tong Tralach	79.9	9.8	10.3	0.0	0.0	0.0	0.0	0.0	0.0	29	0	0



## 13 Staff and Resources at the District

*This chapter presents data from the District Information System, collected around the middle of 2009 unless otherwise specified.*

### 13.1 District Councilors elected in 2009

Name	Sex	Year of Birth	Function	Phone
ស សុវណ្ណ	M	1950	Chairperson of The Council	017-957 104
ទុំ ដាំ	M	1951	Councillor	092-538 569
ប៊ុល ម៉ែន	M	1959	Councillor	012-241 898
ជា សន់	M	1953	Councillor	012-241 898
ស្រី វ៉ា	M	1948	Councillor	012-530 800
ពៅ ឆន	M	1948	Councillor	017-530 867
គុច ស្រីន	F	1947	Councillor	012-940 614
កូ ឈៃអ៊ិន	M	1950	Councillor	092-650 078
យី តាំងហ៊ាង	M	1961	Councillor	012-566 345
ផ្កាង អូន	M	1952	Councillor	012-495 644
រឿន ម៉ាង	F	1955	Councillor	092-690 773
អ៊ុត ហាក់	M	1954	Councillor	012-778 936
លឹម សារិន	M	1948	Councillor	012-400 608
ម៉ៅ ស៊ី	M	1948	Councillor	012-596 233
សូ សេងហ៊ាង	M	1950	Councillor	099-787 169
ជា ប៊ុនដាក់	M	1953	Councillor	012-381 060
កេវ ផុល	M	1950	Councillor	092-744 668
សៀ ប្រុញ	M	1955	Councillor	092-160 326
ហែម យាន	M	1948	Councillor	011-727 930

### 13.2 Committees of the Council

*Please note at the time of producing the district data books the composition of the committees was not known for all district councils and therefore data were not available for 13.2.1, 13.2.2, 13.2.3.*

#### 13.2.1 Technical Facilitation Committee

#### 13.2.2 Women's and Children's Affairs Committee

#### 13.2.3 Procurement Committee

### 13.3 Board of Governors

Name	Sex	DoB	Function	Salary Level	Body	Phone
ហេង វណ្ណឌី	M	1974	District Governor	ក.៣.៨	High Ranking Civil Servant	012-556 559
ហែម គឹមសាន	M	1954	District Deputy Governor	ខ.១.៤	Medium Civil Servant	012-478 430
ស៊ឹម គង់	M	1971	District Deputy Governor	ខ.៣.១០	Medium Civil Servant	012-613 320
អ៊ុក សុខគឹម	F	1968	District Deputy Governor	ខ.៣.៧	Medium Civil Servant	012-408 510
ឈុន ជ្រា	M	1957	District Deputy Governor	ខ.២.១០	Medium Civil Servant	017-871 504

### 13.4 Offices under Sala Krong, Sala Srok and Sala Khan

Office Name	Chief		Deputy Chief		No. of Staff				Office Area (m2)	No of vehicle (public or program)	
					State		Contract			vehicle	moto
	M	F	M	F	M	F	M	F			
Adminnistration Office	1	0	1	0	2	5	2	0	20	0	0
Economy Office	0	0	1	0	0	0	0	0	20	0	0
Social Affair Office	1	0	1	0	0	0	0	0	20	0	0

### 13.5 Municipality/District/Khan line offices

Office Name	Chief		Deputy Chief		No. of Staff				Office Area (m2)	No of vehicle (public or program)	
					State		Contract				
	M	F	M	F	M	F	M	F		vehicle	moto
District/ Khan Police Headquarter	1	0	5	0	92	3	0	0	428.41	0	17
District/ Khan Military Police Headquarter	1	0	3	0	3	0	0	0	198	0	0
District/ Khan Military Subregion	1	0	2	0	9	0	0	0	153	0	0
Planning Office	1	0	1	0	0	0	0	0	Borrow	0	2
Rural Development Office	1	0	1	0	2	1	0	0	Borrow	0	1
Women Affairs Office	0	1	0	0	0	1	0	0	Borrow	0	0
Environment Office	0	1	0	0	1	0	0	0	Borrow	0	0
Education Office	1	0	2	0	8	3	0	0	128	0	0
District/ Khan Operational Office	1	0	2	0	6	3	1	1	Borrow	1	12
Agriculture Office	1	0	1	0	4	2	0	0	150	0	6
Social Affairs Office	1	0	2	0	1	0	0	0	Borrow	0	0
Culture Office	1	0	0	0	0	0	0	0	Borrow	0	0
Cult and Religion Office	0	0	0	0	2	0	0	0	Borrow	0	0
Information Office	0	0	0	0	1	0	2	0	Borrow	0	0
Public Work Office	1	0	1	0	1	0	0	0	55	0	0
Lan Management Office	1	0	0	0	0	0	2	0	Borrow	0	0
Tax Unit	0	0	2	0	1	0	0	0	72	0	0

## 13.6 Properties and Equipment of District Administration

### 13.6.1 Buildings

Description	Unit	Number	Remark
Office building type			
- Concrete	building	1	
- Wood	building	0	
- Mixed	building	1	
Total floor space	m2		
- Concrete	m2	632	
- Wood	m2	0	
- Mixed	m2	48	
Building condition			
- Concrete	%	70	
- Wood	%	0	
- Mixed	%	70	
Office reserved land area	m2	0	
Total office land area	m2	6,900	

### 13.6.2 Means of Transport available at the District Administration

Description	Unit	Number	Remark
Vehicle (type, size and condition)	Vehicle	0	
Motorcycle (type, size and condition)	Motor	1	

### 13.6.3 Equipment in District Offices

Description	Unit	Number	Remark
Generator	per set	1	
Photocopy machine at the office	per set	0	
Private photocopy machine at the district town	place	3	
Telephone network (mobile line service)	network	5	
Telephone network (land line service)	network	0	
Fax (include Fax number)	per set	0	
Computer	per set	4	
Printer	per set	2	
Scanner	Per set	1	
Number of computers those can access Internet and email services in the municipality/ district/khan office (including the technical line offices (please provide the email address)	set	0	
Typewriters (including the technical line offices)	per set	0	
Staff of Municipality/district/khan office can use computer	person	3	

### 13.6.4 Equipment and facilities at the District Town

Description	Unit	Number	Remark
Availability of electricity at noon	Nr Hours	12	
Private internet and email services in the municipality/ district/khan town.	place	0	

### 13.7 Registered Revenue of the District Administration in 2008<sup>4</sup>

Sources of Revenue	Revenue Collecting Agency	Estimated annual revenue (In Riels)
Public Lightening Tax	District/ Khan Taxation Unit	84,554,584
Slaughter Hosue	District/ Khan Taxation Unit	8,059,177
Transportation Tax	District/ Khan Taxation Unit	68,754,662
Patent	District/ Khan Taxation Unit	7,361,179
Revenue Tax	District/ Khan Taxation Unit	6,455,022
Business Tax	District/ Khan Taxation Unit	35,544,063
Tag Tax	District/ Khan Taxation Unit	1,264,667
Fine	District/ Khan Taxation Unit	119,750
Turn Over Tax	District/ Khan Taxation Unit	374,800
Patent Fee	District/ Khan Taxation Unit	160,000
Stamp Tax	District/ Khan Taxation Unit	114,800
Tamp Tax	District/ Khan Taxation Unit	100,000
Selling and Transportation of Animals	Agriculture Office	1,800,000

### 13.8 Services in the District

#### 13.8.1 Public Sector Services

Type of Infrastructure/services	Unit	Number	
		Public	Private
Schools			
Pre-school	room	22	0
Primary School	room	423	0
Secondary school	room	75	0
High School	room	87	0
University	room		
Health			
Health post	place		
Health center	place	5	0
Referral Hospital	bed	90	0

### 13.9 Civil Society Organizations active in the District

#### 13.9.1 NGOs, Associations, Programs and Projects

Name	Abbr.	Sector Activities	No. of Target Communes	No. of Target Villages	Office in District
NA	NA	សុខាភិបាល	14	0	Yes
NA	NA	សុខាភិបាល	14	0	Yes
NA	NA	ផ្តល់ឥណទាន និងជួយសំរួលដល់ជនពិការភ្នែកចូលរកកាន់នៅក្នុងមន្ទីរពេទ្យ	0	0	Yes
NA	NA	កសិកម្ម និងបរិស្ថាន	13	0	Yes

<sup>4</sup> Please note that the data in this table are at best estimates. If the table appears blank it does not mean there is no revenue, just that the data have not been recorded/entered.

### 13.9.2 Political Parties active in the Municipality, District and Khan

Name	Abbr.	Office in District
Cambodian People Party	CPP	Yes
FUNCINPEC Party	FUNCINPEC	Yes
Human Rights Party	HRP	Yes
NA	NA	Yes
NRP	NRP	Yes
SAM RAINSY Party	Sam Rainsy Party	Yes

### 13.10 Private Sector Organizations

#### 13.10.1 Registered Companies in 2008, by District

On private sector at commune and/or district level	KPC	Batheay	Chamkar Leu	Cheung Prey	Dambee	Kampong Cham	Kampong Siem	Kang Meas	Kosh Sotin
<b>Business and Companies</b>									
Number of registered agricultural enterprises (except family farms)	554	0	0	4	0	0	14	0	0
Number of registered shops, restaurants, transporters and other services	2,620	182	0	189	20	111	17	139	62
Number of manufacturing companies	174	2	52	18	0	0	4	2	0
Number of registered forestry enterprises	38	0	1	9	0	0	1	0	6
Number of registered mining companies	48	0	0	13	0	0	3	0	14
Number of financial institutions	77	4	0	4	2	13	8	3	2
Number of other commercial institutions	9	0	6	0	0	0	1	0	0
Estimated number of informal enterprises (not registered)	2,258	122	n/a	63	n/a	n/a	136	250	1223
<b>Employment</b>									
Number of people employed in 2008 by companies or any other enterprises	82,778	31017	0	2413	0	1285	7528	5815	6201
<b>Investment</b>									
Amount invested in 2008 by private sector (\$)	5,956,897	160358	n/a	n/a	n/a	n/a	1260000	n/a	383005
<b>Markets</b>									
Number of markets, operating at least weekly	125	5	6	9	2	7	9	11	13

Continue...

On private sector at commune and/or district level	Kroch Chhmar	Memut	Oraing Ov	Ponhea Kreak	Prey Chhor	Srey Santhor	Steung Trang	Tbong Khmom	Suong
<b>Business and Companies</b>									
Number of registered agricultural enterprises (except family farms)	0	505	0	6	3	6	2	8	6
Number of registered shops, restaurants, transporters and other services	5	210	158	441	233	92	360	215	186
Number of manufacturing companies	0	5	2	8	30	20	1	23	7
Number of registered forestry enterprises	0	0	0	1	0	12	0	3	5
Number of registered mining companies	0	1	0	0	14	0	0	2	1
Number of financial institutions	1	3	2	6	6	2	2	10	9
Number of other commercial institutions	1	1	0	0	0	0	0	0	0
Estimated number of informal enterprises (not registered)	n/a	125	260	n/a	n/a	46	17	10	6
<b>Employment</b>									
Number of people employed in 2008 by companies or any other enterprises	270	4476	5896	4024	83	6700	324	6574	172
<b>Investment</b>									
Amount invested in 2008 by private sector (\$)	190,000	n/a	n/a	n/a	n/a	3,852,884	11,750	n/a	98,900
<b>Markets</b>									
Number of markets, operating at least weekly	6	3	5	6	7	11	15	9	1

**Note:** These data are not comprehensive as different companies and business are registered with different departments and not all departments were able or willing to provide detailed information. The number of informal enterprises reflects a rough estimate, made at provincial level and could not be verified.

**Source:** Unofficially collected at Provincial Level

**13.10.2 Farmers in 2008, by District**

Credit	KPC	Batheay	Chamkar Leu	Cheung Prey	Dambee	Kampong Cham	Kampong Siem	Kang Meas	Kosh Sotin
Volume of credit provided to farmers in 2008 (\$)	47,134,960	3,110,928	500,000	1,968,969	302,500	84,412	4,822,800	1,131,073	417,331
Number of farmers receiving credit in 2008	64,892	2	4,374	3,332	1,815	343	3,830	3,088	1,115
Volume of credit provided to companies in 2008 (\$)	10,908,604	-	-	750,000	-	-	-	3,388,604	-

Continue...

Credit	Kroch Chhmar	Memut	Oraing Ov	Ponhea Kreak	Prey Chhor	Srey Santhor	Steung Trang	Tbong Khmom	Suong
Volume of credit provided to farmers in 2008 (\$)	624,964	5,592,551	2,932,554	4,811,272	10,803,682	3,772,884	2,861	5,210,686	1,045,493
Number of farmers receiving credit in 2008	472	3,565	2,274	10,998	15,310	547	2,778	7,507	3,542
Volume of credit provided to companies in 2008 (\$)	-	610,000	-	-	-	-	-	2,964,125	3,195,875

**Note:** Please note that these data are not necessarily complete or correct. The data are derived from government agencies at provincial and district level which used different recording systems, did not always have complete data or were, sometimes, less than willing to share their data.

**Source:** Unofficially collected at Provincial Level



## **SECTION E: POVERTY DATA**



## 14 Data on Poverty

### 14.1 Predicted Poverty Rates for 2009, by commune

The **Predicted Family Poverty Rate** is based on a statistical model (robust multilevel mixed effect regression) at village level developed by the NCDD M&E Unit and uses CDB data for making an estimate of the predicted poverty rate (this is: *the portion of total families in the district or commune who are expected to be poor*) for the following year using current year data.

The basis for this predicted poverty rate also uses IDPoor (a project of the Ministry of Planning with technical assistance provided by GTZ) data

Commune	2004	2009
Baray	33.60%	29.10%
Chi Bal	35.70%	27.10%
Khmar Sa	28.40%	25.10%
Kaoh Andaet	27.20%	25.40%
Mean Chey	27.90%	22.70%
Phteah Kandal	23.30%	19.20%
Pram Yam	28.40%	24.40%
Preaek Dambouk	26.20%	19%
Preaek Pou	23.40%	17.80%
Preaek Rumdeng	30.60%	25.90%
Ruessei Srok	28.80%	22.70%
Svay Pou	30.90%	24.80%
Svay Khsach Phnum	27.80%	24.70%
Tong Tralach	33.50%	26.50%

### 14.2 Poverty data from survey

#### 14.2.1 Identification of Poor Households Program (IDPoor)

The Ministry of Planning IDPoor Program has developed standardized Procedures for Identification of Poor Households in rural areas. These Procedures are implemented using a participatory and consultative process by sub-national government structures and community representatives.

The IDPoor Program is managed by the Ministry of Planning (MOP), in cooperation with the Ministry of Interior's Department of Local Administration (DOLA). The program is supported by the Federal Republic of Germany, with technical assistance provided by German Technical Cooperation (GTZ). In 2009, AusAID also provided funding support to the Program.

#### Objective

The IDPoor Program aims to implement the Procedures for Identification of Poor Households in rural areas as widely as possible, in order to provide data on the level of poverty of areas and households that can be used by a large range of institutions and organizations for targeting services and development assistance to poor areas and poor households.

**Coverage:** During 2007, 2008 and 2009 the IDPoor Procedures have been implemented in 18 provinces (with partial or complete coverage), covering a total of around 7000 rural villages. The MOP and a number of NGO partners who are Health Equity Fund Operators have collaborated in collecting this data from different areas.

**Categorization:** Identified poor households are classified under two poverty categories: Poor Level 1 (very poor), and Poor Level 2 (poor). Households are classified based on data collected using a standard questionnaire, together with consideration by villagers of these households' special circumstances.

**Further information:** Please go to the IDPoor Program webpage at [www.mop.gov.kh/Projects/IDPoor/tabid/154/Default.aspx](http://www.mop.gov.kh/Projects/IDPoor/tabid/154/Default.aspx)

*This District has not yet been covered by IDPoor*